

Leonard Cotton Oil Co  
water well, Leonard,  
Fannin County, Tex

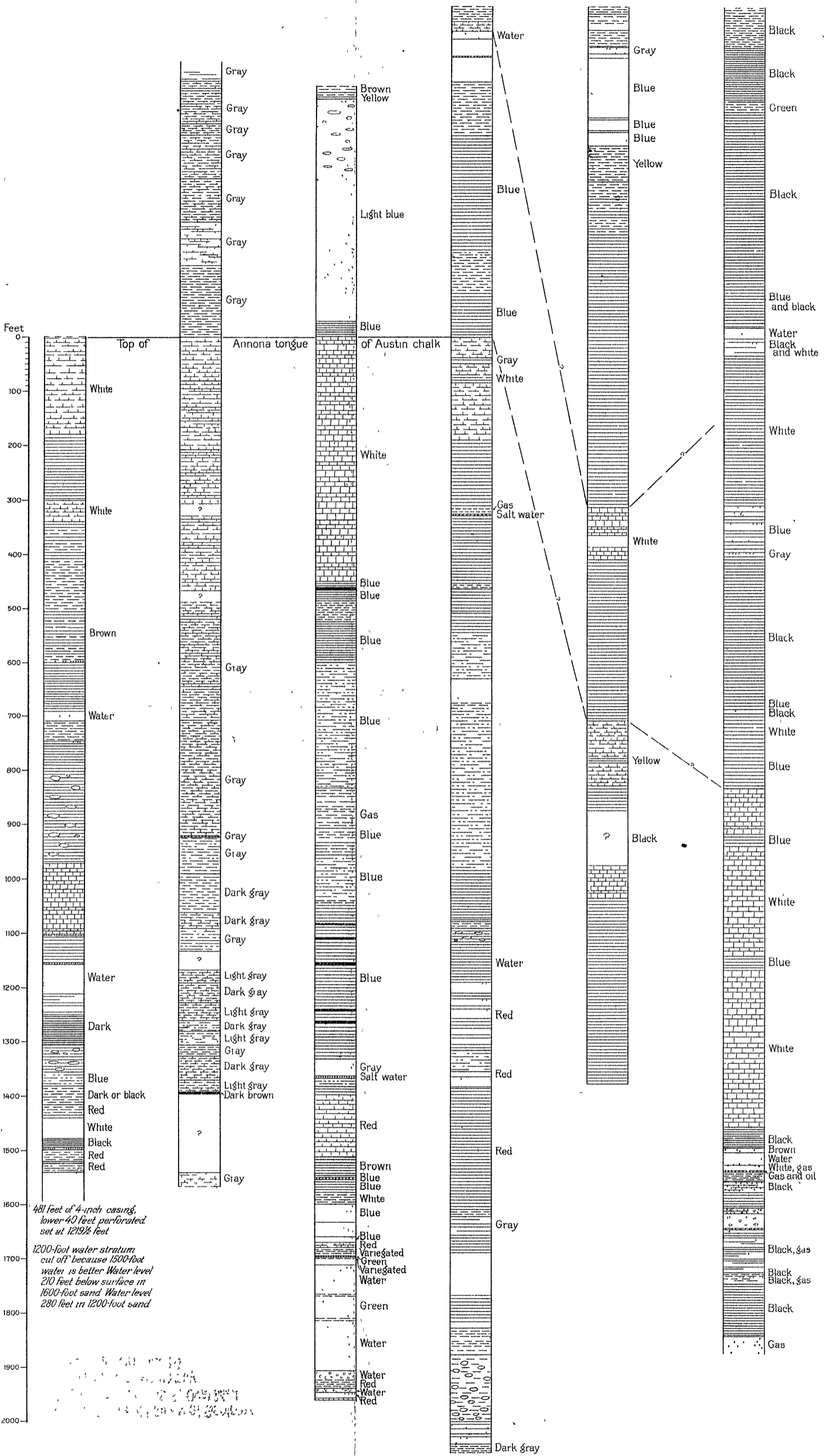
Well No 1  
Wolfe City Petroleum Co  
1 1/4 miles northeast of  
Wolfe City,  
Fannin County, Tex

City well  
200 yards north of  
public square, Ladonia,  
Fannin County, Tex.

Well No 1  
Gumbo Oil & Gas Co,  
2 1/2 miles northeast of  
Enloe, Delta County, Tex

Geary well No 1  
Klondike Oil & Gas Co,  
2 1/2-3 miles southeast of  
Klondike,  
Delta County, Tex

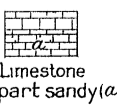
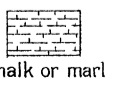
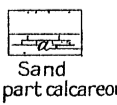
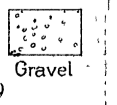
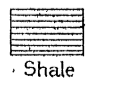


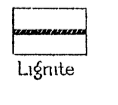
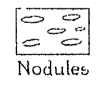
Texas Midland Railway  
well at  
Cash, Hunt County, Tex



Feet  
0  
100  
200  
300  
400  
500  
600  
700  
800  
900  
1000  
1100  
1200  
1300  
1400  
1500  
1600  
1700  
1800  
1900  
2000

481 feet of 4-inch casing,  
lower 40 feet perforated  
set at 1219 1/2 feet  
  
1200-foot water stratum  
cut off because 1500-foot  
water is better Water level  
210 feet below surface in  
1600-foot sand Water level  
280 feet in 1200-foot sand

EXPLANATION

-  Limestone  
in part sandy (a)
-  Chalk or marl
-  Sand  
in part calcareous (a)
-  Gravel
-  Shale
-  Clay
-  Calcareous clay
-  Lignite
-  Nodules

DIAGRAMMATIC WELL LOGS SHOWING ROCKS UNDERLYING PARTS OF FANNIN, DELTA, AND HUNT COUNTIES, TEXAS