


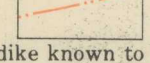
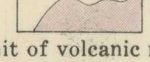




EXPLANATION

-  Barren postvolcanic faults
(Showing downthrown side)
-  Prevolcanic faults and veins
(Showing downthrown side)
-  Faults and veins concealed by later deposits
-  Center line of dike known to be in the plane of an older fissure
-  Limit of volcanic rocks

Topography by G. S. Lunde and A. W. Thomas
and from map of Ft. Bayard quadrangle
Control by U. S. Geological Survey
Surveyed in 1903 and 1931
Surveyed in cooperation with the New Mexico
Bureau of Mines and Mineral Resources

**MAP SHOWING OUTCROPS OF VEINS AND FAULTS IN THE BAYARD AREA OF THE
CENTRAL MINING DISTRICT, GRANT COUNTY, N. MEX.**

