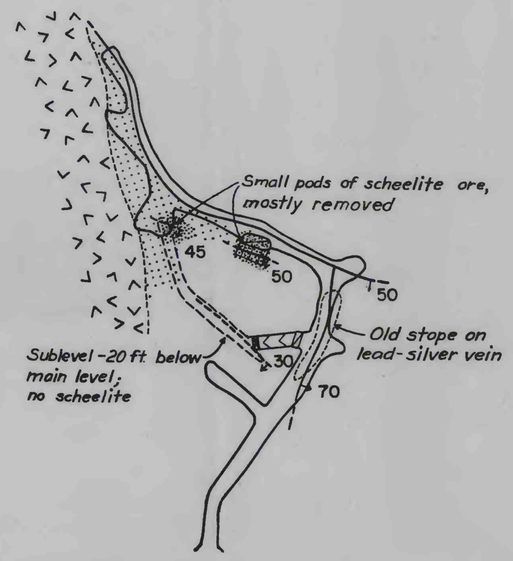

MAIN ADIT

50 0 50 FEET

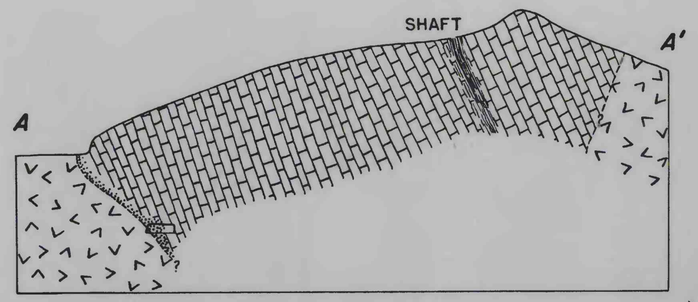

SECTION ALONG A-A'

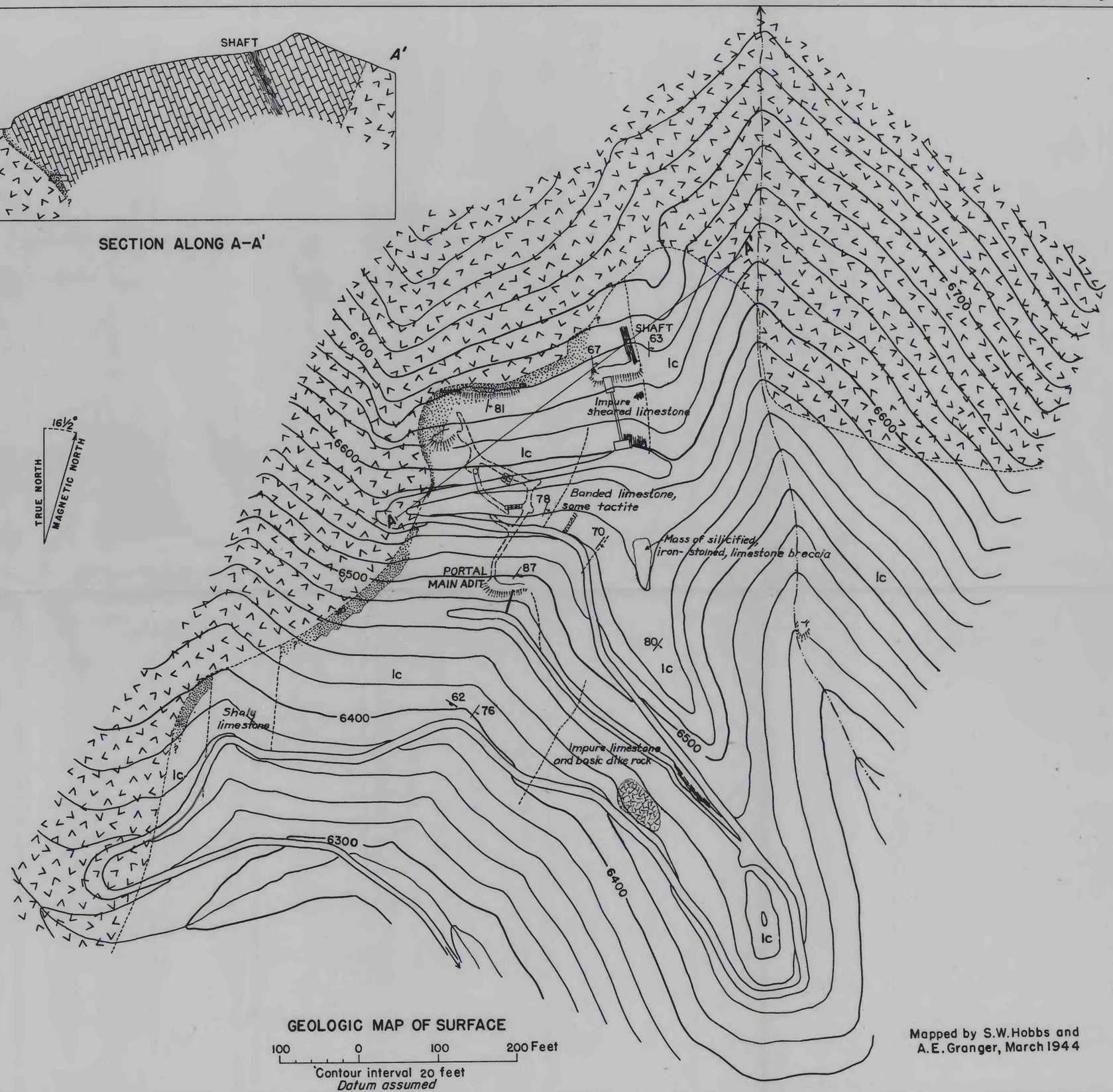

EXPLANATION

- lc — Crystalline limestone, lc, containing some zones of impure limestone
- Granite
- Tactite
- Silicified limestone
- Shear zone
- 50 — Faults and mineralized fractures in underground workings
- 76 — Strike and dip of beds
- 62 — Joints
- Inclined workings, chevrons point downward
- Foot of winze
- Head of winze

GEOLOGIC MAP OF SURFACE

100 0 100 200 Feet

Contour interval 20 feet
Datum assumed

Mapped by S.W. Hobbs and A.E. Granger, March 1944

GEOLOGIC MAP OF THE STRATEGIC METALS MINE, BEAVER COUNTY, UTAH

U. S. GOVERNMENT PRINTING OFFICE: 1945 O - 642683