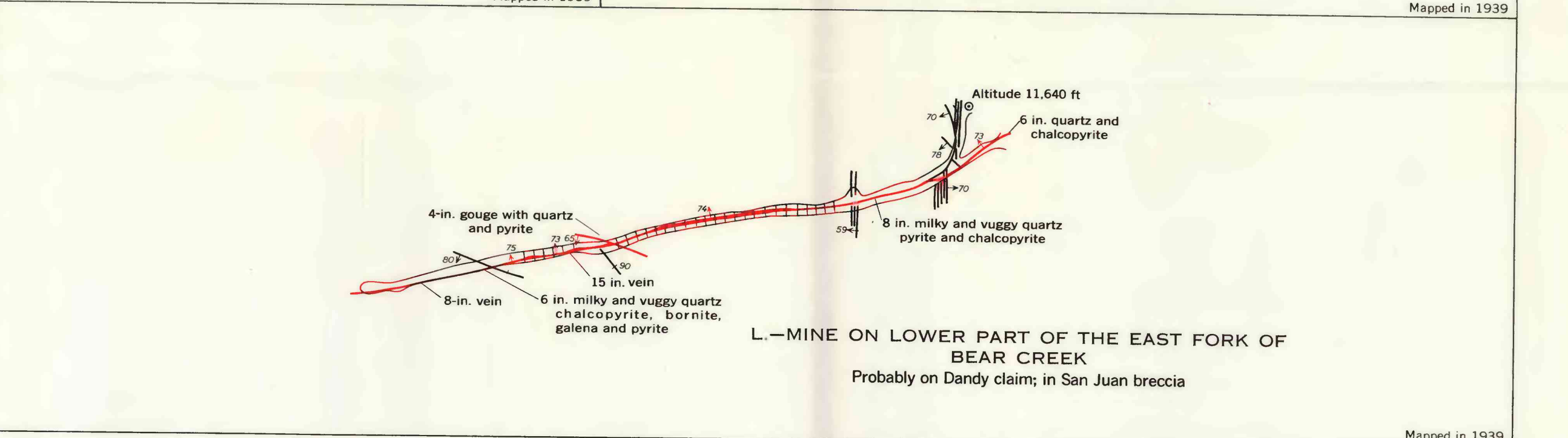

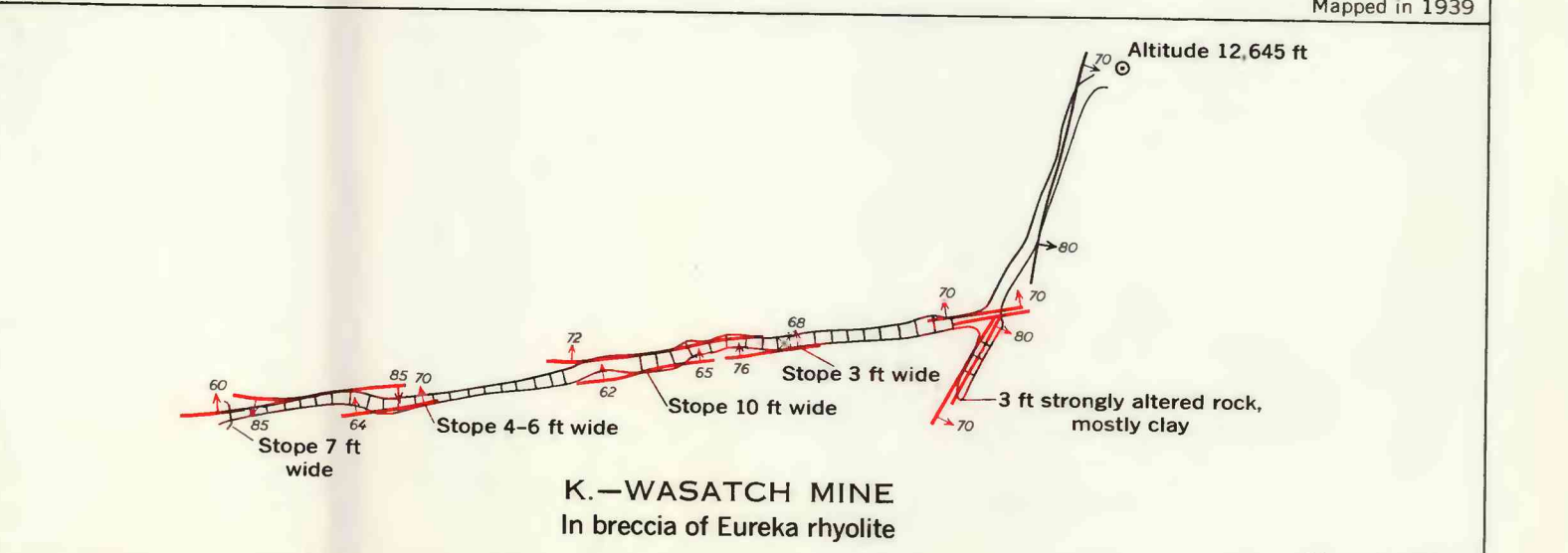
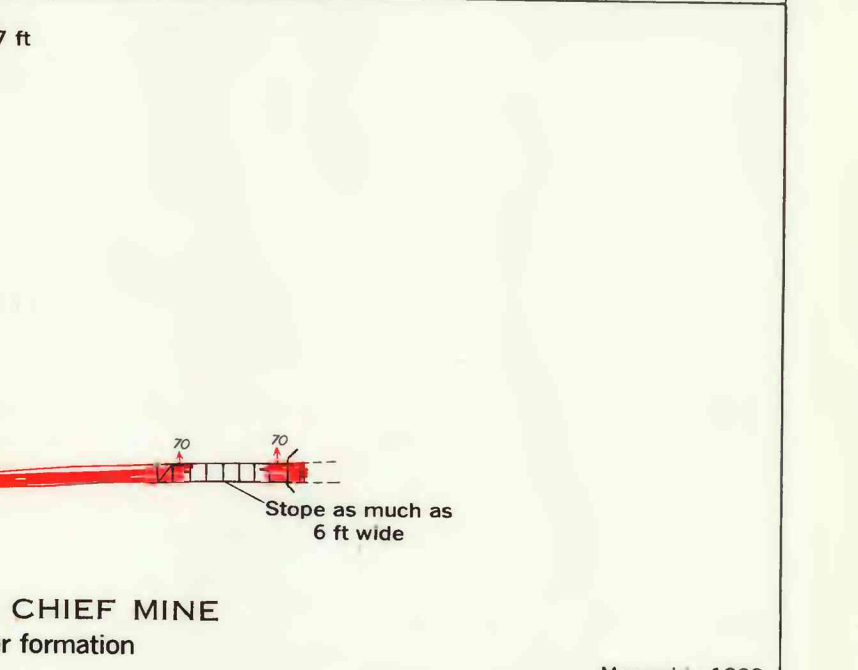
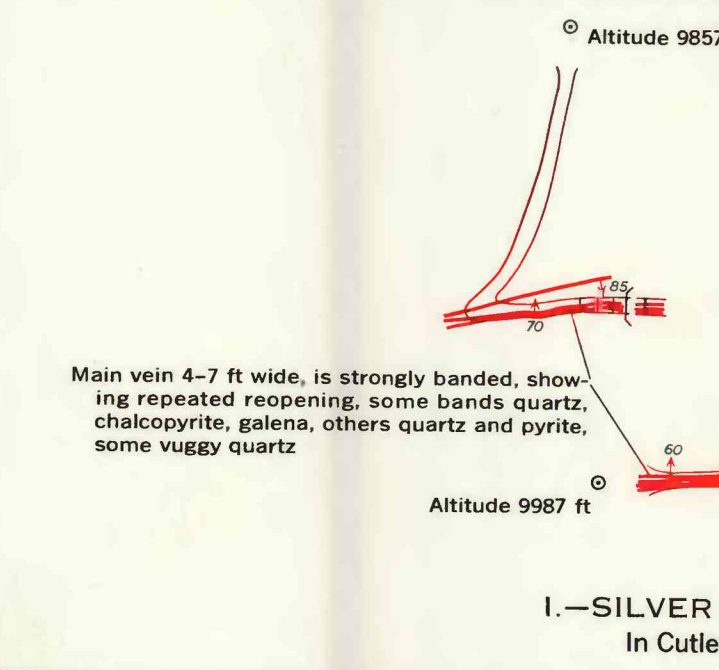
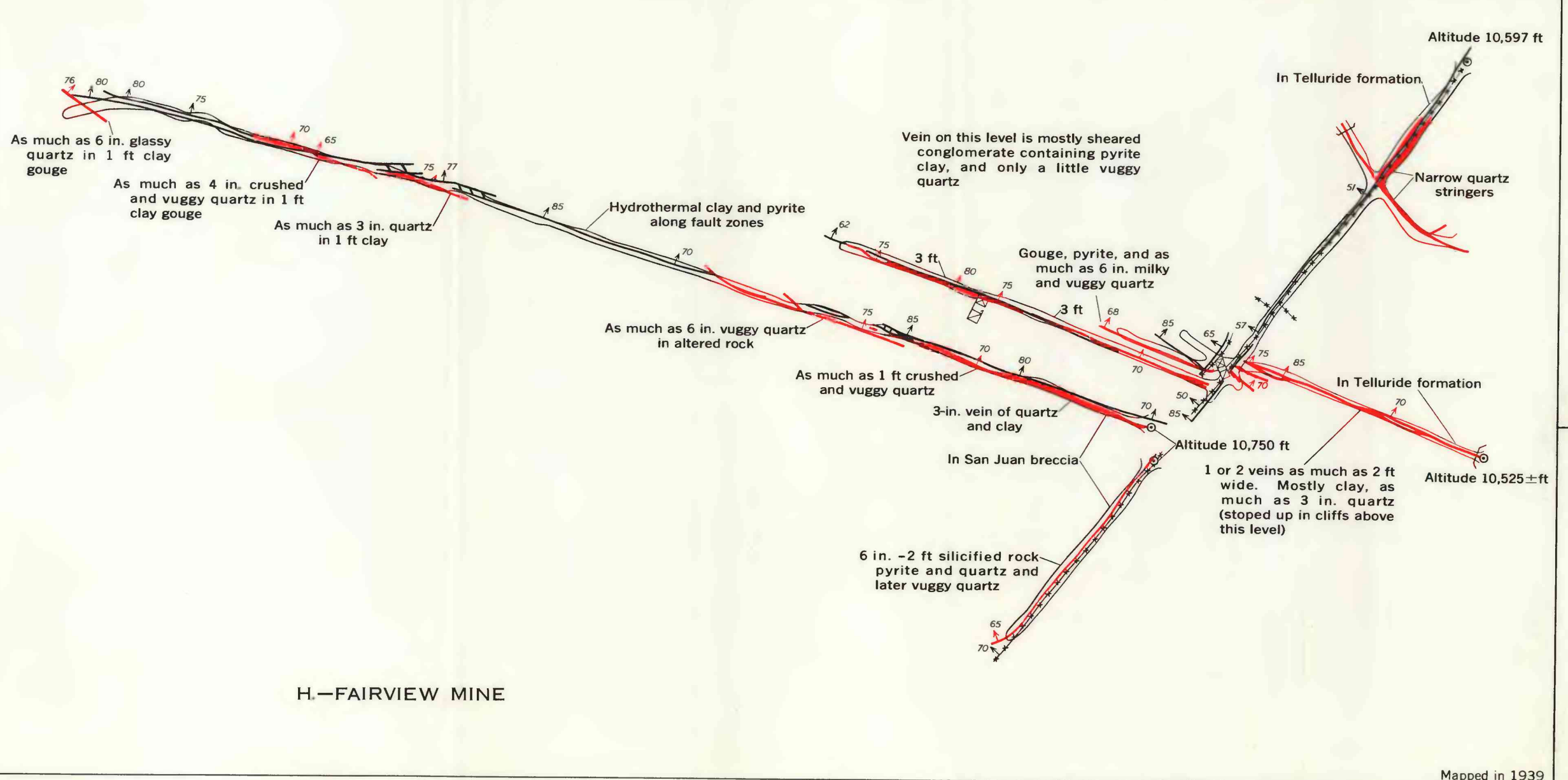
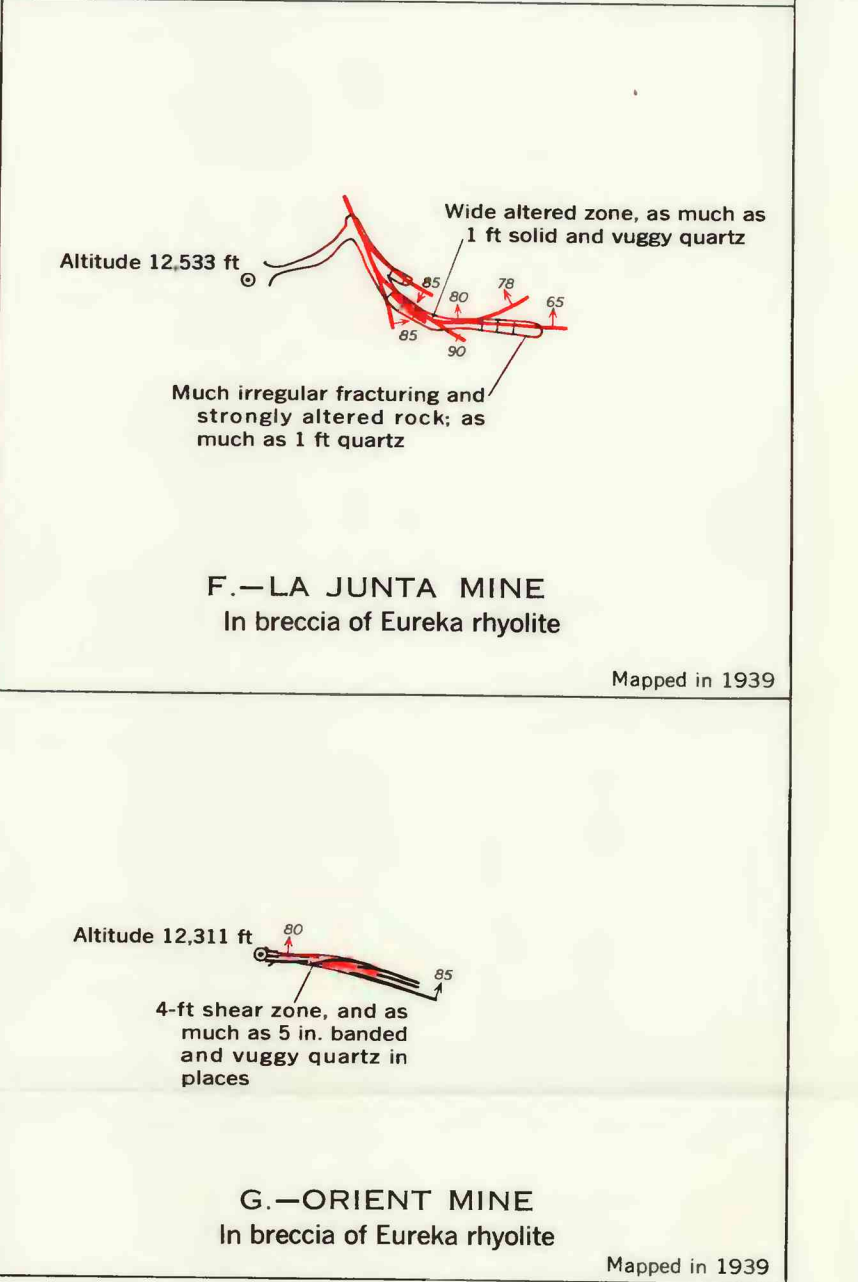
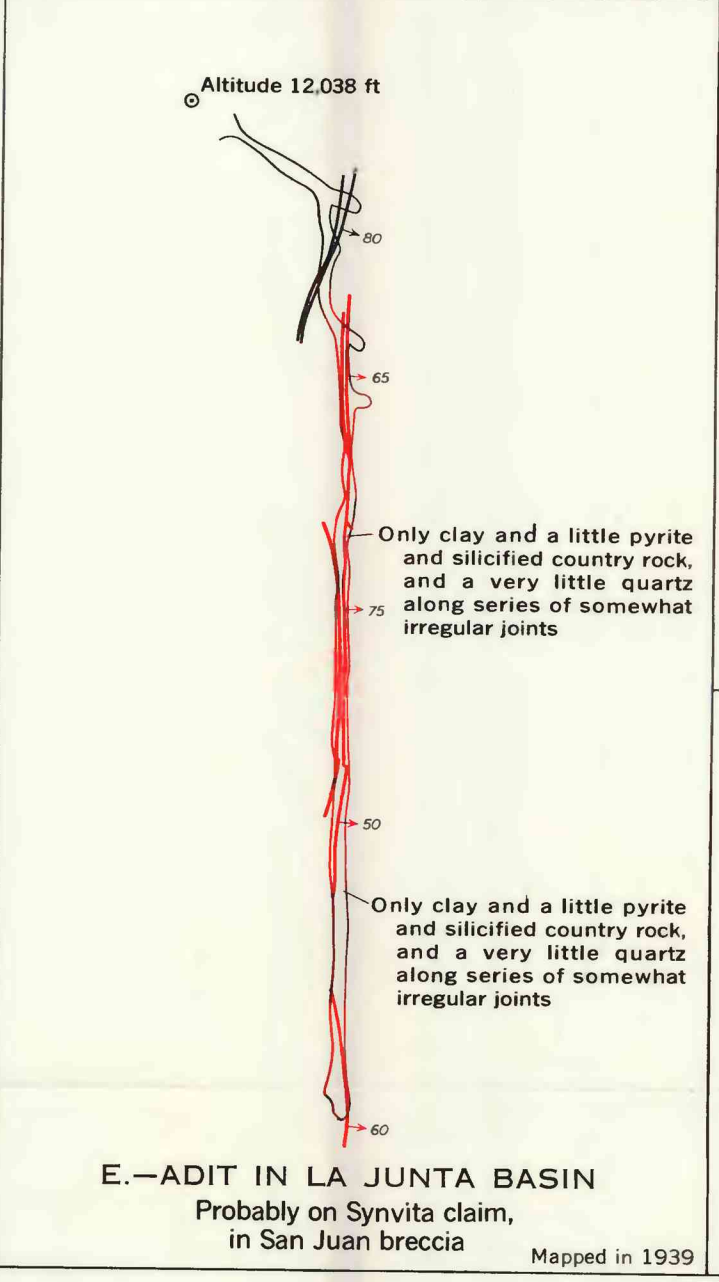
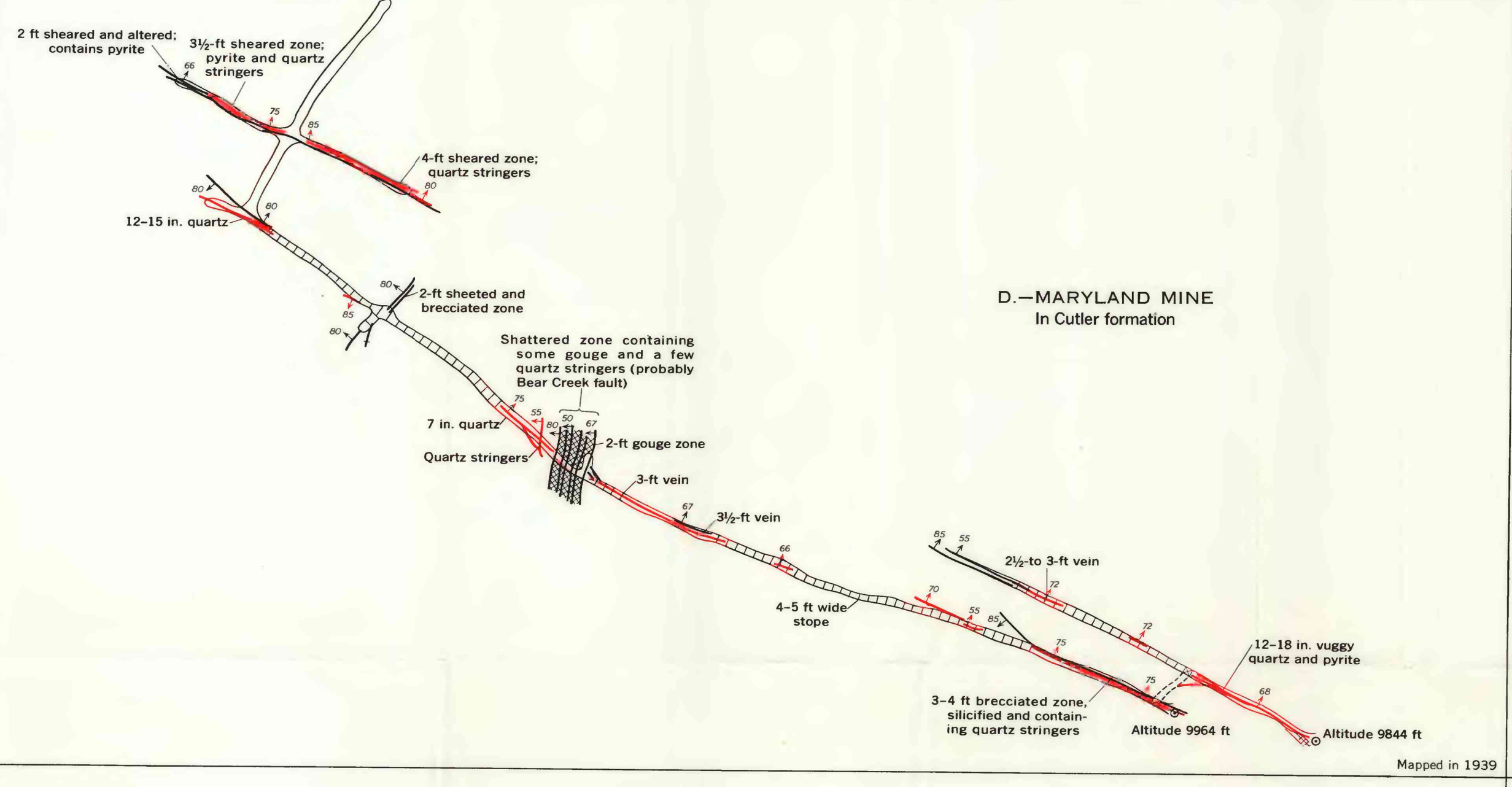
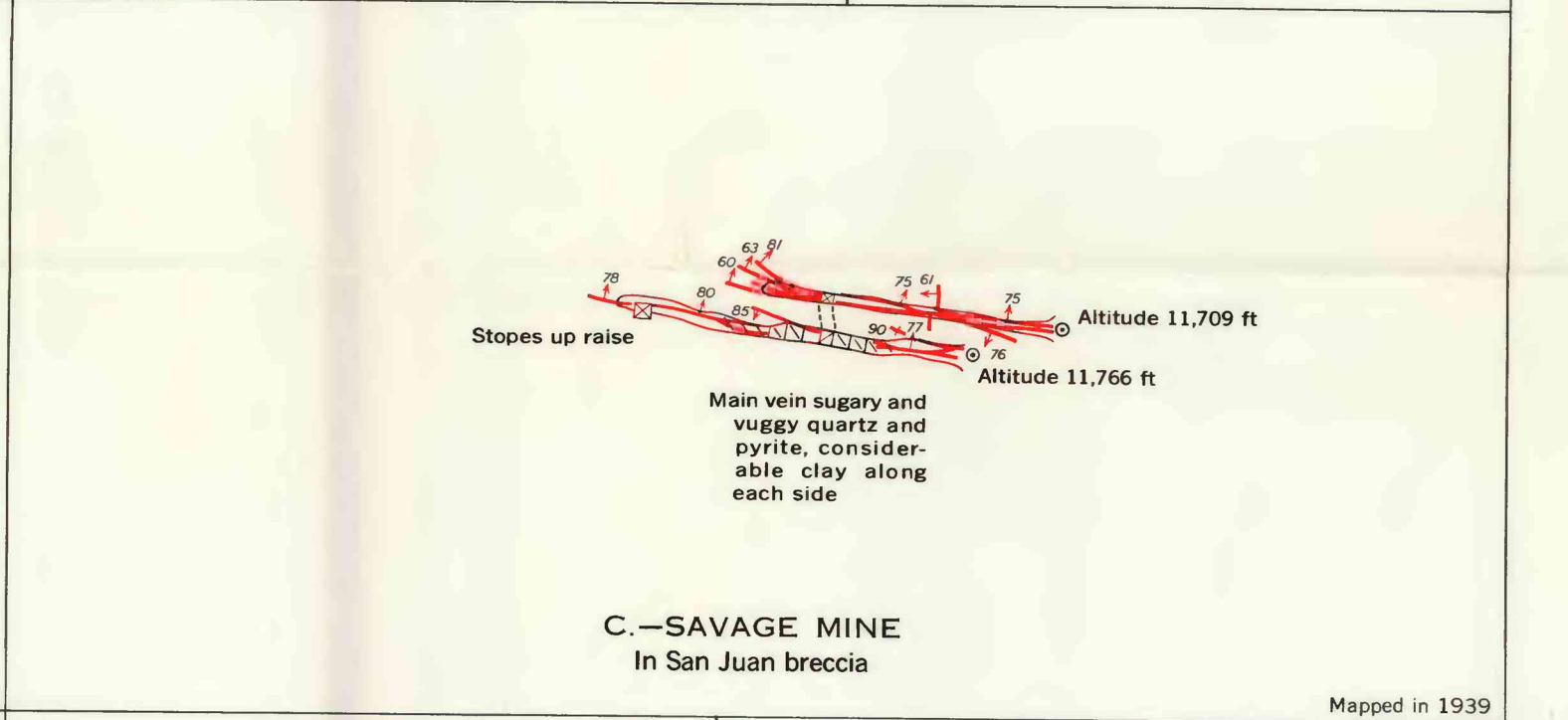
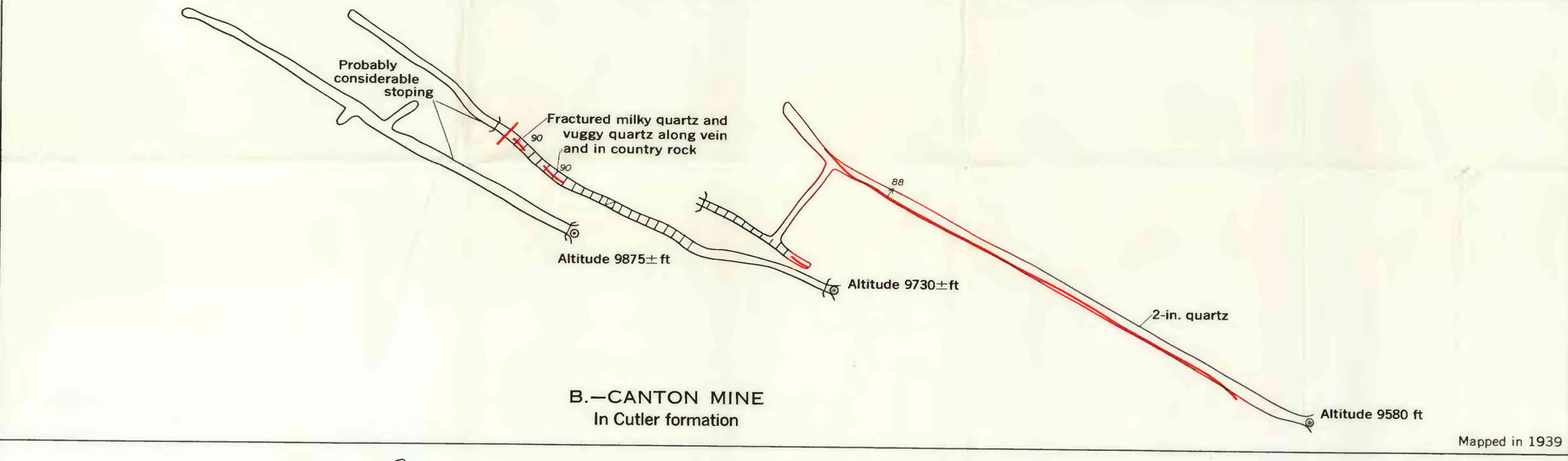


EXPLANATION

- Dike, showing dip
- Vein, showing dip
Generally along faults
- Vertical vein
- Fault, showing dip
- Vertical fault
- Stopes above level
- Stopes below level
- Level blocked by cave-in
- Portal of adit
- Bottom of raise
- Top of raise



GEOLOGIC MAPS OF SOME MINES ALONG BEAR CREEK AND IN LA JUNTA BASIN, COLORADO

