

Contributions to the Geology of Mineral Deposits

Exploration for Porphyry Metal Deposits Based on
Rutile Distribution—a Test in Sumatera
Titanium Mineral Resources of the United States—
Definitions and Documentation

G E O L O G I C A L S U R V E Y B U L L E T I N 1 5 5 8 - A , B



Contributions to the Geology of Mineral Deposits

- A. Exploration for Porphyry Metal Deposits Based on
Rutile Distribution—a Test in Sumatera, by Eric R.
Force, Sukirno Djaswadi, and Theo van Leeuwen
- B. Titanium Mineral Resources of the United States—
Definitions and Documentation, by Eric R. Force and
Langtry E. Lynd
-

GEOLOGICAL SURVEY BULLETIN 1558 - A, B



DEPARTMENT OF THE INTERIOR

WILLIAM P. CLARK, *Secretary*

U.S. GEOLOGICAL SURVEY

Dallas L. Peck, *Director*

Library of Congress Cataloging in Publication Data

Force, Eric R.

Exploration for porphyry metal deposits based on rutile distribution—a test in Sumatera.

(Contributions to the geology of mineral deposits)

(Geological Survey bulletin; 1558-A-1558-B)

No collective t.p. Titles transcribed from individual title pages.

Includes bibliographies.

Supt. of Docs. no.: I 19.3:1558-A&B

1. Copper ores—Tropics. 2. Copper ores—Indonesia. 3. Porphyry—Tropics. 4. Porphyry—Indonesia. 5. Rutile. 6. Titanium ores—United States. I. Djaswadi, Sukirno. II. Leeuwen, Theo van. III. Lynd, Langtry E. IV. Force, Eric R. Titanium mineral resources of the United States—definitions and documentation. 1984. V. Title. VI. Title: Titanium mineral resources of the United States—definitions and documentation. VII. Series. VIII. Series: Geological Survey bulletin; 1558-A-1558-B.

QE75.B9 no. 1558-A-1558-B 5573s [622'.183] 83-600379

[TN271.C6]

For sale by the Distribution Branch, U.S. Geological Survey,
604 South Pickett Street, Alexandria, VA 22304

CONTENTS

[Letters designate the chapters]

	Page
(A) Exploration for porphyry metal deposits based on rutile distribution— a test in Sumatera, by Eric R. Force, Sukirno Djaswadi, and Theo van Leeuwen.....	A1
(B) Titanium mineral resources of the United States—definitions and documentation, by Eric R. Force and Langtry E. Lynd	B1

Exploration for Porphyry Metal Deposits Based on Rutile Distribution— a Test in Sumatera

By ERIC R. FORCE, SUKIRNO DJASWADI, and THEO VAN LEEUWEN

CONTRIBUTIONS TO THE GEOLOGY OF MINERAL DEPOSITS

GEOLOGICAL SURVEY BULLETIN 1558-A

*A new exploration tool for porphyry
deposits in the tropics*



CONTENTS

	Page
Abstract	A1
Introduction	1
Acknowledgments	2
Rutile distribution in porphyries	2
Applicability to exploration in the tropics	2
The Tangse porphyry	3
Sampling methods	6
Laboratory methods	7
Recommended method	7
Results of proximal exploration	7
Results of distal exploration	8
Comparison with other exploration techniques	8
Conclusion	9
References cited	9

ILLUSTRATIONS

Figure 1. Location and regional geologic map	A5
2. Geologic and alteration map of the Tangse prospect showing distribution of rutile in proximal soil and stream-sediment samples	6

CONTRIBUTIONS TO THE GEOLOGY OF MINERAL DEPOSITS

EXPLORATION FOR PORPHYRY METAL DEPOSITS BASED ON RUTILE DISTRIBUTION—A TEST IN SUMATERA

By ERIC R. FORCE,¹ SUKIRNO DJASWADI,²
and THEO VAN LEEUWEN³

ABSTRACT

At the Tangse porphyry-copper prospect, rutile in thick soil reflects the distribution of the quartz-sericite and biotite-chlorite zones of hydrothermal alteration at depth. Detection of rutile in the samples is not simple, but studies of rutile distribution may nevertheless be a cheap exploration method for tropical porphyries.

INTRODUCTION

A program of investigation is being undertaken cooperatively by the Indonesian Directorate-General of Mines and the U.S. Geological Survey (USGS), sponsored by the Government of Indonesia and the U.S. Agency for International Development; it includes this study.

Recent work has documented the presence of rutile in the most severely altered parts of porphyry alteration systems (Lawrence and Savage, 1975; Force, 1976a; Williams and Cesbron, 1977; Force and others, 1980; Force, 1980a; Llewellyn and Sullivan, 1980; Czamanske and others, 1981). Because this rutile has a related origin and similar distribution to the copper mineralization, knowledge of rutile distribution should be useful in exploration for porphyry copper, as suggested by Lawrence and Savage and by Williams and Cesbron. As rutile is resistant to weathering, determination of rutile distribution in soil could be an important part of an exploration method where porphyry deposits are concealed by thick soils leached of copper. We suspect, on the basis of knowledge of rutile occurrence summarized by Force (1976b, 1980b), that in the volcanotectonic arcs where many of these porphyries occur, the mere presence of

¹U.S. Geological Survey.

²Directorate of Mineral Resources, Bandung, Indonesia.

³Rio Tinto Indonesia, Jakarta, Indonesia.

rutile is an indication of porphyry-related alteration in the broad sense. This hypothesis needs further checking.

ACKNOWLEDGMENTS

This work would not have been possible without the help of Umar Olli of Rio Tinto, Indonesia, P. H. Silitonga of the Directorate of Mineral Resources (Indonesia), W. W. Olive, Jr., of the U.S. Geological Survey, and their colleagues.

RUTILE DISTRIBUTION IN PORPHYRIES

Czamanske and others (1981) provide the most comprehensive picture so far of the distribution and origin of rutile in porphyries. Rutile is a secondary mineral that mimics the distribution of original magmatic titanium minerals such as sphene, biotite, and ilmenite. It reaches its greatest abundance and grain size in the biotite potassium feldspar alteration zone of porphyries in the Western United States. There it averages 0.3 percent or more as crystals, averaging about 0.03 by 0.06 mm, locally in mosaics where it forms pseudomorphs of primary, magmatic titanium minerals. In peripheral alteration zones, rutile abundance and grain size progressively diminish. In some porphyries, the distribution of rutile and of copper ore is about the same.

APPLICABILITY TO EXPLORATION IN THE TROPICS

The correspondence of rutile distribution to certain alteration zones, coupled with its resistance to weathering in soils, suggests that an exploration method for porphyry deposits could be based on rutile distribution. In the deeply weathered tropical terranes where this approach would be most useful, however, many porphyries are of different compositions and have different types of alteration than the Western U.S. quartz monzonitic porphyries most intensively studied by Czamanske and others. A few data suggest that these differences do not detract from the potential usefulness of rutile. Lawrence and Savage (1975) and Cox and others (1973) described quartz dioritic porphyries that contain rutile. We find that advanced argillic alteration assemblages with andalusite (common except in Western United States) contain rutile.

Two types of exploration with rutile distribution seem possible: proximal exploration in soils and local streams, and distal exploration in sediments of large streams.

THE TANGSE PORPHYRY

The Tangse porphyry-copper prospect in Aceh province, northern Sumatera (fig. 1), has been briefly described by Young and Johari (1978), Page and others (1979), and Taylor and van Leeuwen (1980). Subsequent geological mapping, geochemical sampling, ground magnetics, induced polarization, and diamond drilling (1,600 m) by Rio Tinto Indonesia have resulted in a more comprehensive documentation of the deposit.

The prospect area is near the confluence of two major rivers, Krung (river) Tangse and Kr. Bale (fig. 2). It forms a topographic depression, occupied by alluvial flats and low, flat-topped hills within the Barisan Range, a rugged mountain range that runs along the entire western edge of the island of Sumatera. Following closely the crest of the Barisan Range is a continuous system of axial valleys, including the Kr. Tangse valley, which marks the outcrop of the main fault line of the Sumateran fault system. This is essentially a right lateral fracture system, although gravity faulting is also important (Katili and Hehuwat, 1967; Page and others, 1979). Several other occurrences of porphyry copper are found along this fault zone farther to the southeast (Taylor and van Leeuwen, 1980).

The topographic morphology of the Tangse area is subdued because the rocks here are strongly fractured and altered. Primary copper mineralization is largely confined to an elongated multi-phase stock consisting of various quartz diorite and dacite porphyries and having plan dimensions of 6 1/2 km by 2 km (northwest part shown in fig. 2). This stock was intruded into a large composite pluton of granitic to dioritic composition, which was emplaced in a thick sequence of Mesozoic metavolcanic and metasedimentary rocks. The long axis of this intrusive complex is aligned between two obliquely converging fault zones belonging to the Sumateran fault system. A major feature of the Tangse part of the fault system is the large mass of serpentized ultramafic rocks. Numerous dikes (mostly postmineralization) cut the intrusive complex and adjacent wall rocks. Potassium-argon ages, determined on hornblende or biotite from five samples, indicate a middle Eocene age for the pluton and a middle to late Miocene age for the mineralized stock and late dikes.

Alteration at Tangse is multistage, and telescoping of alteration types has taken place. Fracture-controlled phyllic and advanced argillic alteration assemblages, the latter characterized by the presence of andalusite, have been superimposed on earlier biotite alteration, which has affected virtually the entire quartz diorite stock. The secondary biotite has also been selectively altered to

chlorite throughout the stock, although the conversion is only locally complete. An extensive propylitic halo surrounds the strongly altered stock, but otherwise the areal distribution of alteration types does not conform to a zonal sequence even though the temporal relations are clear.

Primary sulfide minerals are pyrite, chalcopyrite, and molybdenite, which are present as disseminations among rock-forming minerals and in veinlets. Rocks showing only early-stage alteration seldom have total sulfide contents of more than 1-2 volume percent; rocks affected by late-stage alteration usually have total sulfide contents of more than 3 volume percent. Primary copper mineralization is widespread, although generally of low tenor, and is found in association with all alteration types, except propylitic alteration. The best mineralization is found in fault-controlled zones of chlorite-sericite-quartz alteration. Chalcopyrite is nowhere observed at the surface owing to strong weathering. Some chalcocite is commonly present directly below the oxidation zone over a relatively short interval. Zinc and lead form a well-defined geochemical halo to the zone of copper-molybdenum mineralization, but gold is absent.

Secondary rutile had already been detected under the microscope in several core and weathered outcrop samples before the present study began. It forms both single tiny crystals and massive to skeletal finely granular clusters. Some clusters appear to form pseudomorphs of former Fe/Ti oxide crystals, but more commonly the rutile is intimately associated with masses of chlorite with or without secondary biotite; this rutile is probably the byproduct of chloritization (and secondary biotitization?) of titaniferous mafic minerals, such as magmatic biotite. The common occurrence of zircon crystals within the rutile clusters supports this interpretation. Rutile is also commonly present in alteration assemblages that contain little or no chlorite (quartz-sericite; quartz-sericite-andalusite). In these associations, it is usually enclosed in sericite masses. Whether the rutile survived overprinting of biotite-chlorite alteration by later phyllic and advanced argillic alterations, or whether it is directly related to these late hydrothermal processes, has not been determined.

Rutile was not observed in unaltered quartz diorite or in post-mineral dikes. The propylitic zone has not been studied in detail, but the available data from thin-section study suggests that rutile is absent in this zone also, even where it overlaps the zone of secondary biotite alteration. Sphene, however, is very common in the propylitic zone. Though our knowledge of rutile distribution in unweathered rock is sketchy at Tangse, it is in accord with results of Czamanske and others (1981) and of Williams and Cesbron (1977),

who studied rutile from a large number of porphyry copper deposits. They observed that rutile may be present in the inner fringes of the propylitic zone, and is found throughout more intensely altered zones, but disappears outward in favor of the local titanium-bearing accessory in the host rocks.

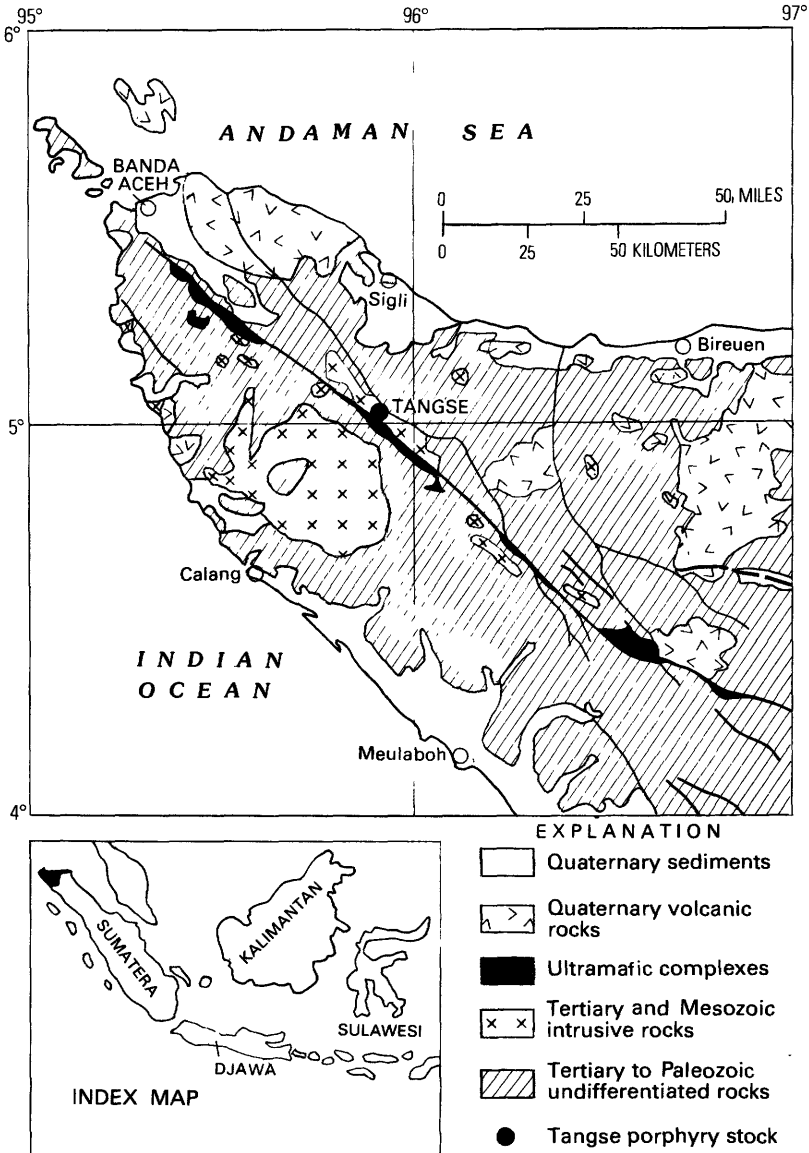


FIGURE 1.—Location and regional geologic map (modified from Young and Johari, 1978).

SAMPLING METHODS

Soil samples were collected from about the upper meter of exploration trenches. Stream sediments were from large active streams upstream and downstream from the deposit and small streams within the deposit. We found that most of the rutile was too fine to be concentrated in a pan. The best sample proved to be a -80 mesh screen fraction from which the clay-size material was decanted. Most of these fractions were prepared in the field. Bulk samples and +80 mesh pan concentrates were also collected for insurance.

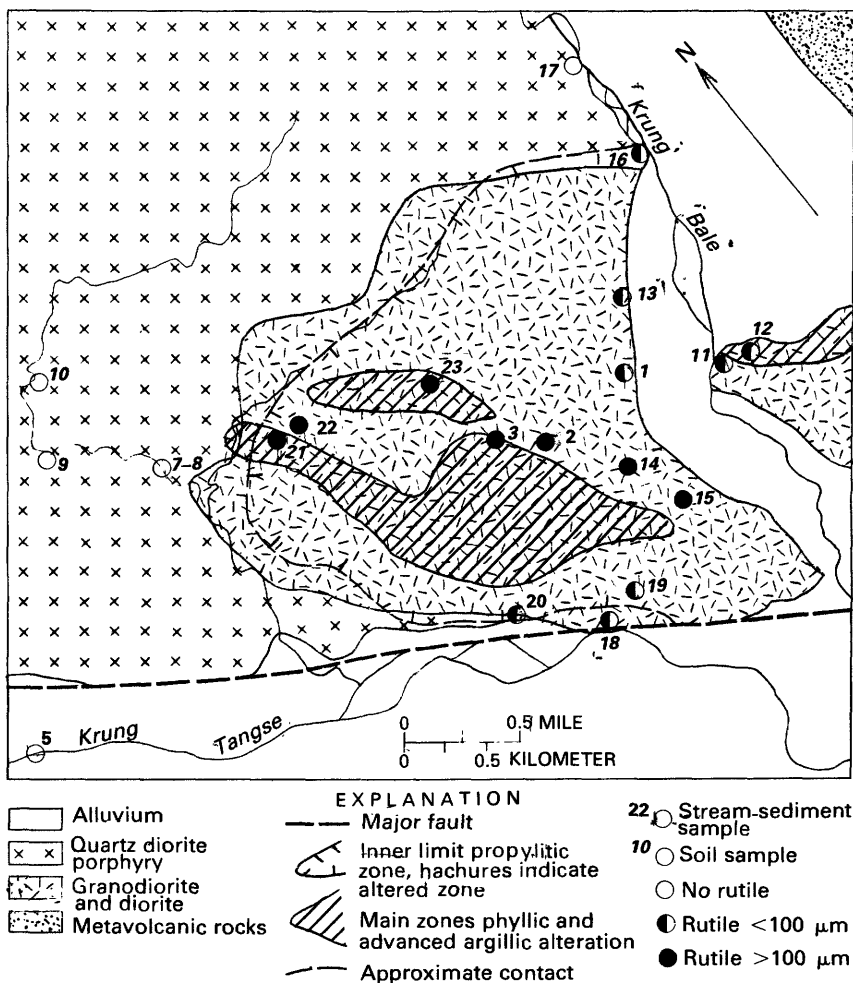


FIGURE 2.—Geologic and alteration map of the Tangse prospect showing distribution of rutile in proximal soil and stream-sediment samples.

LABORATORY METHODS

The rutile is too fine to be identified with confidence under a binocular microscope. In thin sections of weathered rock, we observed that goethite(?) and rutile crystallites were so similar that they were difficult to differentiate. Accordingly, we treated samples with acid to remove goethite, and examined them in grain mounts in oils under a petrographic microscope. Immersion in unheated but concentrated hydrochloric acid for 2 hours proved to be the least drastic treatment that worked. We identified rutile with condenser engaged under a high-power objective, using both plane and cross-polarized light. Some of the rutile was present as inclusions.

Presence or absence of rutile was determined in numbered, but otherwise unlabeled, samples by the first and second authors working independently. We examined pan concentrates also, and, though some rutile was identified, no information resulted beyond that obtained from -80 mesh fractions.

RECOMMENDED METHOD

A simple but effective method for rutile determination is (1) use an aliquot of a sample collected for soil geochemistry; (2) digest it in cold hydrochloric acid for 2 hours; (3) rinse, allowing the clay-sized material to escape; (4) remove the coarse fraction with an 80-mesh screen and dry the fines; (5) identify in grain mount with petrographic microscope, as explained above, and record rutile grain size. This should all be possible in a suitably equipped field office.

RESULTS OF PROXIMAL EXPLORATION

Soil samples.—The distribution of rutile in soil at Tangse correlates closely with the intensity of alteration of parent rock. Rutile is limited to soils over rock that has been altered to quartz-sericite (\pm andalusite) or biotite-chlorite assemblages. All soils over such rock contain rutile (fig. 2). In addition, the coarsest rutile is found in an axial belt of maximum alteration and sulfide concentration.

We were able to see postmineral dikes in trench bottoms and avoided taking soil samples over them. An exploration program based on rutile distribution without trench exposures, however, would have to allow for postmineral dikes that would yield samples without rutile in intensely altered and mineralized areas.

Stream sediments.—Three samples of sediments from short streams draining the deposit were analyzed (fig. 2). The fact that all contained rutile indicated that proximal alluvial sampling as

well as soil sampling for rutile could be useful in delineating a porphyry body.

RESULTS OF DISTAL EXPLORATION

Nine sediment samples from the two largest streams were collected; six were downstream of the deposit (most are outside area shown on fig. 2). Rutile was not observed in any of these samples. Two problems are apparent: (1) Massive dilution with other debris has taken place, making rutile hard to find; (2) vigorous winnowing has removed most of the fine-grained rutile and transported it to lower energy depositional sites downstream. Thus, reconnaissance or distal exploration by means of rutile distribution may not be useful.

COMPARISON WITH OTHER EXPLORATION TECHNIQUES

At Tangse, rutile exploration worked best in proximal samples—that is, in soil samples and in sediment samples from small streams draining the deposit. Thus, exploration based on rutile distribution is most appropriately compared with other proximal exploration techniques such as soil geochemistry and trenching.

Rutile distribution is consistent with results of soil geochemistry at Tangse (Young and Johari, 1978; Page and others, 1979) but can be determined easier and faster. Rutile distribution, like gold distribution, gives information even where other diagnostic elements have been leached from tropical soils. Where gold is absent over mineralized rock, as it was at Tangse, prospecting with rutile may be the only effective surface technique.

Our observations of the rutile in soil collected at the top of soil profiles exposed in trenches corresponded well with our observations of rock alteration made on weathered samples at the bottom of the same trenches. Thus, to some extent, knowledge of rutile distribution can make extensive trenching unnecessary.

An integrated technique using soil geochemistry, trenching, and rutile distribution should provide more information at about the same cost as that for present exploration techniques.

Tangse is the wrong place to test the use of rutile in distal or reconnaissance exploration, as Kr. Tangse and Kr. Bale are powerful braided streams carrying immensely more material than is supplied by erosion of the subdued hills underlying the deposit. Our initial results were discouraging as were those of stream-sediment geochemistry for similar distal exploration. A better test could be done where a deposit is nearer a drainage divide.

CONCLUSION

The distribution of rutile in soil over the deeply weathered Tangse porphyry is the same as the distribution of intensely altered rock at depth. With the methods we have described here, the distribution of rutile in soil is not difficult to establish. Thus, rutile studies could be a valuable part of comprehensive exploration programs for porphyry deposits in the tropics. Alluvial prospecting for distant porphyries by means of this technique appears to be inefficient in our somewhat atypical example. More detailed work and tests over other deposits are certainly warranted.

REFERENCES CITED

- Cox, D. P., Larson, R. P., and Tripp, R. B., 1973. Hydrothermal alteration in Puerto Rican porphyry copper deposits: *Economic Geology*, v. 68, p. 1329-1344.
- Czamanske, G. K., Force, E. R., and Moore, W. J., 1981. Some geologic and potential resource aspects of rutile in porphyry copper deposits: *Economic Geology*, v. 76, p. 2240-2256.
- Force, E. R., 1976a. Titanium minerals in deposits of other minerals: U.S. Geological Survey Professional Paper 959-F, 10 p.
- 1976b. Metamorphic source rocks of titanium placer deposits: a geochemical cycle: U.S. Geological Survey Professional Paper 959-B, 16 p.
- 1980a. Is the U.S. *geologically* dependent on imported rutile: 4th Industrial Minerals International Congress, Atlanta, 1980, p. 43-47.
- 1980b. The provenance of rutile: *Journal of Sedimentary Petrology*, v. 50, p. 485-488.
- Force, E. R., Czamanske, G. K., and Moore, W. J., 1980. Rutile from porphyry Cu deposits [abs.]: American Institute of Mining, Metallurgical and Petroleum Engineers, AIME National Meetings, Las Vegas, Nevada, February 1980, p. 21.
- Katili, J., and Hehuwat, F., 1967. On the occurrence of large transcurrent faults on Sumatra Indonesia: Osaka, Japan, Osaka City University Journal of Geosciences, v. 10, p. 1-17.
- Lawrence, L. J., and Savage, E. N., 1975. Mineralogy of the titaniferous porphyry copper deposits of Melanesia: Australasian Institute of Mining and Metallurgy Proceedings, no. 256, p. 1-14.
- Llewellyn, T. O., and Sullivan, G. V., 1980. Recovery of rutile from a porphyry copper tailings sample: U.S. Bureau of Mines Report of Investigations 8462, 18 p.
- Page, B. G. N., Bennett, J. D., Cameron, N. R., Bridge, D. McC., Jeffery, D. H., Keats, W., and Thaib, J., 1979. A review of the main structural and magmatic features of northern Sumatra: *Journal of the Geological Society of London*, v. 136, p. 569-579.
- Taylor, D., and van Leeuwen, Th. M., 1980. Porphyry-type deposits in Southeast Asia, *in* Ishihara, S., and Takenouchi, S., ed., Granitic magmatism and related mineralization: Mining Geology Special Issue, no. 8, p. 95-116.
- Williams, S. A., and Cesbron, F. P., 1977. Rutile and apatite: Useful prospecting guides for porphyry copper deposits: *Mineralogical Magazine*, v. 41, p. 288-292.
- Young, R. D., and Johari, S., 1978. The Tangse copper-molybdenum prospect, North Sumatra, *in* Prinya Nutalaya, ed., Proceedings 3rd Regional Conference on Geology and Mineral Resources of Southeast Asia, Bangkok: Asian Institute of Technology, p. 377-386.

Titanium Mineral Resources of the United States—Definitions and Documentation

By ERIC R. FORCE *and* LANGTRY E. LYND

CONTRIBUTIONS TO THE GEOLOGY OF MINERAL DEPOSITS

G E O L O G I C A L S U R V E Y B U L L E T I N 1 5 5 8 - B



CONTENTS

	Page
Abstract	B1
Introduction	1
Geology of titanium deposits	2
Deposits and procedure	2
Resource documentation	3
References cited	8

ILLUSTRATION

	Page
FIGURE 1. Locations of titanium-mineral resources discussed in this paper	B4

TABLE

	Page
TABLE 1. Identified U.S. resources of separable rutile, altered ilmenite, ilmenite, and perovskite	B7

TITANIUM MINERAL RESOURCES OF THE UNITED STATES—DEFINITIONS AND DOCUMENTATION

By ERIC R. FORCE¹ and LANGTRY E. LYND²

ABSTRACT

A somewhat complicated definition of titanium mineral resources that is parallel to current industry evaluation practice is applied to all identified U.S. resources. The totals of these resources have been published jointly by the U.S. Bureau of Mines and the U.S. Geological Survey every year since 1977 without the documentation that this article provides. Those totals currently are as follows: rutile and its polymorphs 14.1×10^6 metric tons contained TiO_2 , altered ilmenite 33.5×10^6 tons, low- TiO_2 ilmenite 46.8×10^6 tons, and perovskite 20×10^6 tons. The largest contributions to these resources for rutile (56 percent) are made by hydrothermally altered rocks (porphyries), for altered ilmenite (97 percent) by shoreline sand bodies, for low- TiO_2 ilmenite (68 percent) by gabbro-anorthosite complexes, and for perovskite (100 percent) by alkalic igneous complexes. Placer deposits contain 42 percent (by weight; more than 50 percent by value) of U.S. resources of titanium minerals. Individual placer deposits or districts approach the largest igneous deposits or districts in resource magnitude.

INTRODUCTION

This paper defines, documents, and updates our titanium mineral-resource figures published by the U.S. Bureau of Mines (Lynd, 1978, table 3, and Lynd, 1980, table 3, "derived in consultation with the U.S. Geological Survey"). Older compilations are by Klemic and others (1973) and Peterson (1966). Location information is given by Tooker and Force (1980) and Rogers and Jaster (1962); figure 1 shows the locations of deposits listed herein.

¹U.S. Geological Survey.

²U.S. Bureau of Mines.

GEOLOGY OF TITANIUM DEPOSITS

Economic deposits of titanium minerals occur in several distinct geologic settings; these are discussed in some detail in Force and others (1976). For the purposes of this paper, we will confine ourselves to observing that the titanium minerals of value are all oxides; in order of decreasing economic value these are rutile and its polymorphs, altered ilmenite³ (known also as "leucoxene," arizonite, pseudorutile, and so forth), ilmenite, and possibly perovskite. These oxides occur in hard-rock deposits, in placer deposits, and in altered rock. Hard-rock deposits occur in igneous gabbro-anorthosite complexes (ig of table 1), in igneous alkalic complexes (ia), and in metamorphic aluminosilicate bodies (ma). Placer (p) deposits range from unindurated modern deposits to indurated old deposits and include shoreline sand bodies (ps), glacial lake delta sands (pg), and fluvial deposits (pf). Altered rocks (a) containing titanium oxides include those formed by hydrothermal alteration (ah), such as the porphyry deposits, and those formed by weathering (aw), such as the saprolite deposits.

DEPOSITS AND PROCEDURE

Our compilations of titanium resources list only those that pass certain tests, which indicate their economic relevance. These criteria follow; they constitute our definition of an identified resource of titanium minerals.

Only the titanium oxide minerals rutile and its polymorphs, altered ilmenite, ilmenite, and perovskite, which are known or thought to have some economic value, are included in these figures. Titaniferous magnetite, sphene, and other titanium minerals whose economic value has not been demonstrated are not included in this report except in special circumstances listed below.

Also excluded from resources listed here are titanium minerals of finer grain size than 20 μm (0.02 mm), on the grounds that they cannot presently be separated. Where ilmenite is known to be present as separable grains intergrown with magnetite, resources of the ilmenite are included. Where inseparable intergrowths of magnetite and ilmenite together contain 25 percent or more of TiO_2 , resource figures are also included on the grounds that this material could be smelted into high- TiO_2 slag.

We have also used a grade cutoff in calculating resources. Our

³Ilmenite that has been upgraded by oxidation and leaching during weathering, typically to 55-65 percent TiO_2 compared with 45-50 percent in unaltered ilmenite.

figures include only deposits containing at least 1 percent ilmenite or 0.1 percent rutile or linear combinations thereof in unconsolidated deposits or 10 percent ilmenite or perovskite or 1 percent rutile in hard rocks. Lower grade resources are included if titanium minerals could be produced as byproducts of other minerals already being mined in the same deposits; the byproduct resource listed is based on recovery for 20 years unless otherwise stated.

Resource figures given in table 1 include reserves (see Lynd, 1978, 1980, and 1983, for separate reserve listing). Resources of less than 100,000 metric tons of TiO_2 are omitted.

Resources of dipping deposits were calculated to a depth of 50 m, unless otherwise stated or unless the references cited have demonstrated resources to another depth.

RESOURCE DOCUMENTATION

The following brief descriptions of titanium mineral deposits are keyed to table 1. Some documentation herein consists of reasons why resources listed by others have been omitted from our list.

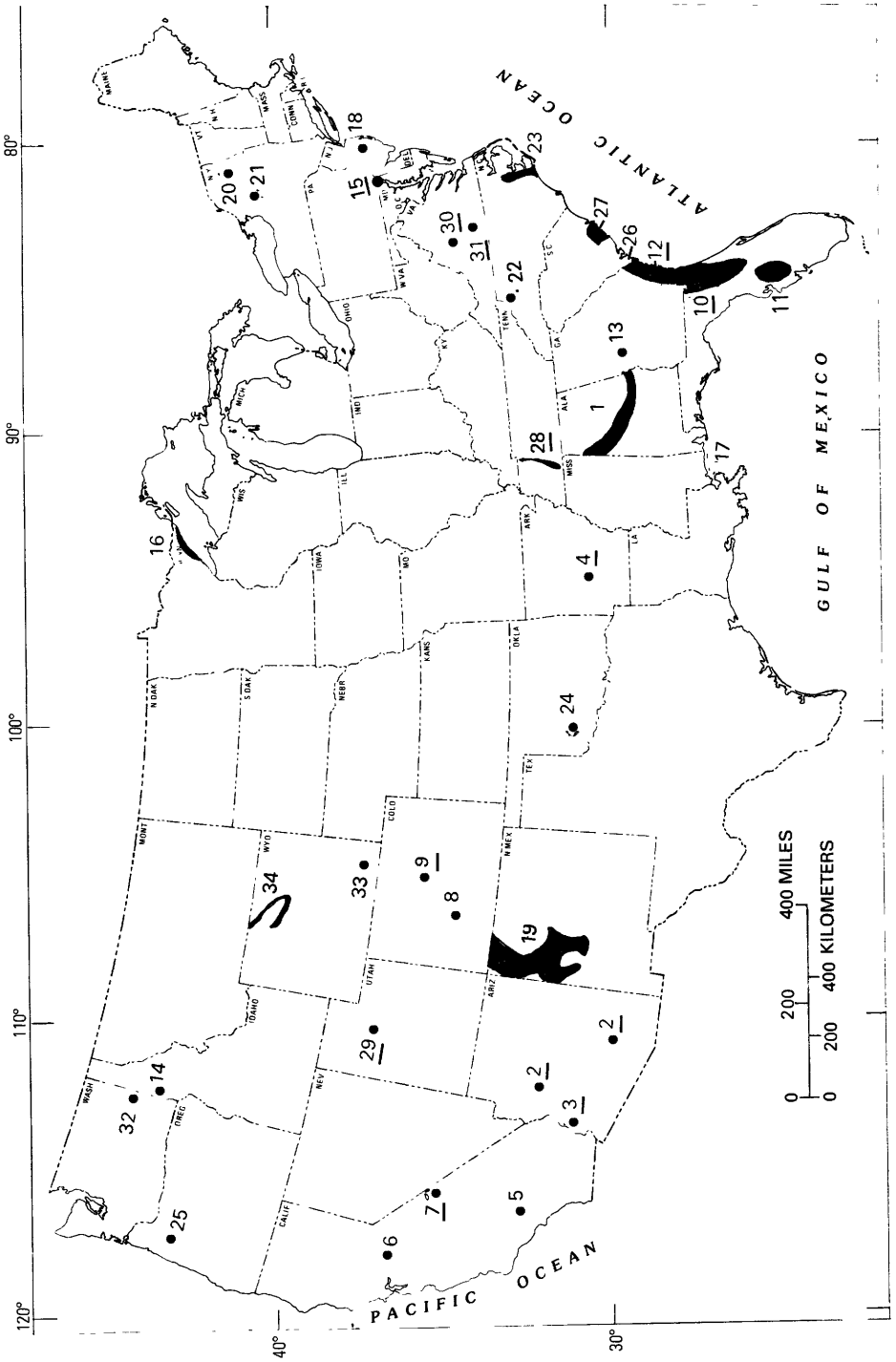
Alabama.—Sullivan and Browning (1970) gave figures for recoverability of altered ilmenite from sand and gravel operations, mostly in Cretaceous sands. The figure in table 1 is based on 10 years of potential recovery.

Alaska.—The large resources listed by Klemic and others (1973) are believed not to fit the definitions of this report. Most of the TiO_2 in the large mafic igneous deposits and a derived alluvial fan is present in magnetite and sphene (Wells and Thorne, 1953), although some ilmenite is present (Rossman, 1963; C. L. Sainsbury, written commun., 1952). The black sand beach deposits contain TiO_2 as sphene, augite, hornblende, and magnetite in addition to ilmenite (Thomas and Berryhill, 1962; Cook, 1969). Tonnage figures for the beach deposits are not available.

Arizona.—At least three Arizona porphyry copper deposits (San Manuel, Bagdad, Ajo) contain rutile. Resource figures are from Force (1981) and Czamanske and others (1981). Recoverability of the rutile is discussed by Llewellyn and Sullivan (1980) and Sullivan and Llewellyn (1981).

A kyanite-quartz rock in Yuma County contains rutile (Marsh and Sheridan, 1976). Resource figures are based on an approximate average rutile content of 1 percent.

Arkansas.—Alkalic igneous rocks in the Magnet Cove district contain rutile and its polymorphs (Fryklund and Holbrook, 1950). Our resource figures are for the Magnet Cove rutile deposit (E. C. Toewe and others, written commun., 1971) and the Christy brookite deposit (Reed, 1949).



California—Ilmenite-magnetite deposits of the San Gabriel Mountains could be upgraded by smelting and are therefore included. The listed resource figure is from an aggregate of sources, including Oakeschott (1948).

A silica sand operation at Ione discards heavy minerals with 20 percent altered ilmenite (Gomes and others, 1979, and written commun.).

Unpublished work by Force and Sherman Marsh with Scott Werschky indicates that andalusite-topaz-rutile rock in the White Mountains (Gross and Parwel, 1969) contains an average of 2.5 percent rutile in about 10^7 metric tons of rock.

Colorado.—Alkalic igneous rocks near Powderhorn (Temple and Grogan, 1965) contain large disseminated perovskite resources (Wall Street Journal, 1976) as veins with magnetite in pyroxenite. The average perovskite content of ore is about 8 percent. Elger and others (1980) have shown that this perovskite can be used to make titanium products.

A topaz-sillimanite gneiss near Evergreen contains rutile (Marsh and Sheridan, 1976).

Florida.—The aggregate resource figure in table 1 includes deposits at Trail Ridge, Green Cove Springs, and elsewhere, which contain altered ilmenite and rutile in elevated beach sands.

Florida phosphate deposits contain titanium minerals, separable with difficulty because of fine grain size (Stow, 1968; Lamont and others, 1972).

Georgia.—Deposits of altered ilmenite in old beach sands of Georgia include those near Brunswick, on Cumberland Island, and in the Cabin Bluff-Woodbine area.

Silica sand operations near Junction City separate heavy minerals containing rutile and altered ilmenite (Force, 1981).

Hawaii.—The titanium-rich saprolites of Hawaii are believed not to be titanium resources as defined here. Titanium is present as titanomagnetite and titanomaghemite, which are too low in TiO_2 , and as alteration products too fine to separate (Katsura and others, 1962; Patterson, 1971).

Idaho.—Residual clays on basalt of Latah County average 6.4 percent TiO_2 (Hosterman and others, 1960), about half as ilmenite.

The Idaho alluvial placer deposits are far too low in ilmenite con-

FIGURE 1.—Locations of titanium-mineral resources discussed in this paper. Numbers refer to those shown in table 1. Underlined numbers denote rutile resources. Where deposits are scattered within a geologic unit, the area of the unit is shaded; where data are inadequate, shading may stop at State borders.

tent to be listed as resources here. This status could change if monazite mining again becomes economic.

Maryland.—A chlorite rock in Harford County (Southwick, 1968) averages 1 percent rutile (Herz and Valentine, 1970). We have assumed that rutile extends to a depth of 50 m below the bed of Deer Creek.

Minnesota.—The Duluth Complex of mafic igneous rocks includes numerous bodies that together contain 220 million tons of material with 10 percent or more of TiO_2 (Minnesota Division of Minerals, 1977). About 50 percent of TiO_2 is separable as ilmenite (Grout, 1949-50) that contains as much as 48 percent TiO_2 . If Duluth nickel-copper ores are mined, as much as 500,000 tons per year of ilmenite with about 50 percent TiO_2 could become available as a byproduct (Iwasaki and others, 1982).

Mississippi.—Ship Island, a modern barrier island, contains concentrations of low- TiO_2 ilmenite (Hahn, 1962).

New Jersey.—Our resource figure for the Lakehurst district is that of Markewicz (1969) adjusted for production. Miocene beach deposits (Carter, 1978) there contain altered ilmenite.

New Mexico.—Indurated Cretaceous shoreline sandstones have heavy concentrations containing ilmenite, some of which is altered (Houston and Murphy, 1962, 1970). Resources are from Chenoweth (1957).

New York.—The Sanford Lake district contains ilmenite with 46-50 percent TiO_2 in anorthosite and gabbro (Gross, 1968).

In the Port Leyden area, ilmenite-bearing sands are found in Pleistocene glacial lake deltas (Force and others, 1976; Stone and Force, 1980). Ilmenite grade is only about 1.5 percent, as mixed grains with about 25 percent TiO_2 . Resources listed are from Port Leyden Quadrangle only, as grades elsewhere are unknown.

North Carolina.—Yadkin Valley resources are from Broadhurst (1955), corrected for production. The deposit is of ilmenite in mafic schist.

Other North Carolina resources are given by American Paint and Coatings Journal (1977).

Oklahoma.—River deposits in the Wichita Mountains contain ilmenite with 45 percent TiO_2 (Hahn and Fine, 1960; Chase, 1952).

Oregon.—The Salem bauxite averages 6.5 percent TiO_2 , 75 percent of which is recoverable as low- TiO_2 ilmenite (Corcoran and others, 1956; Peterson, 1966).

South Carolina.—Hilton Head Island contains altered ilmenite in old beach sands (Williams, 1967).

Force and others (1982) documented ilmenite resources in other old beach sands near Charleston. Resources listed include "anomaly K" of that report, a larger low-grade deposit.

TITANIUM MINERAL RESOURCES OF THE UNITED STATES B7

TABLE 1.—*Identified U.S. resources of separable, altered ilmenite, ilmenite, and perovskite*

[These figures include reserves. Deposit numbers refer to locations shown on figure 1. Types are a, altered rocks; ah, altered rocks formed by hydrothermal alteration; aw, altered rocks formed by weathering; ia, igneous alkalic complexes; ig, igneous gabbro-anorthosite complexes; ma, metamorphic aluminosilicate bodies; p, placer deposits; pf, fluvial deposits; pg, glacial lake delta sands; and ps, shoreline sand bodies]

Deposit No.	State and district or description	Type	Thousand metric tons of contained TiO ₂			
			Rutile + polymorphs	Altered ilmenite	Low-TiO ₂ ilmenite	Perovskite
1.	Alabama; sand and gravel	p	—	100	—	—
2.	Arizona; porphyry copper ore . . .	ah	4,000	—	—	—
3.	Arizona; Yuma County	ma	200	—	—	—
4.	Arkansas; Magnet Cove	ia	200	—	—	—
5.	California; San Gabriel Mountains	ig	—	—	4,800	—
6.	California; Ione placer	pf	—	600	—	—
7.	California; White Mountain	ma	300	—	—	—
8.	Colorado; Powderhorn	ia	—	—	—	20,000
9.	Colorado; Evergreen	ma	200	—	—	—
10.	Florida; old beach sand	ps	1,100	9,700	—	—
11.	Florida; phosphate	p	—	200	—	—
12.	Georgia; old beach sand	ps	500	2,400	—	—
13.	Georgia; silica sand	p	100	200	—	—
14.	Idaho; Latah County clay	aw	—	—	1,300	—
15.	Maryland; Harford County	a	700	—	—	—
16.	Minnesota; Duluth Complex	ig	—	—	10,000	—
17.	Mississippi; Ship Island	ps	—	—	100	—
18.	New Jersey; Lakehurst	ps	—	10,100	—	—
19.	New Mexico; Cretaceous sandstones	ps	—	—	700	—
20.	New York; Sanford Lake	ig	—	—	8,600	—
21.	New York; Port Leyden	pg	—	—	6,300	—
22.	North Carolina; Yadkin Valley . .	ig	—	—	200	—
23.	North Carolina; other	ps	—	400	—	—
24.	Oklahoma; Wichita Mountains . .	pf	—	—	3,900	—
25.	Oregon; Salem bauxite	aw	—	—	1,800	—
26.	South Carolina; Hilton Head	ps	100	300	—	—
27.	South Carolina; Charleston	ps	100	1,100	—	—
28.	Tennessee; Cretaceous sand	ps	1,300	8,400	—	—
29.	Utah; Bingham	ah	4,000	—	—	—
30.	Virginia; Roseland-Piney River . .	ig	1,000	—	5,500	—
31.	Virginia; Willis Mountains, kyanite	ma	300	—	—	—
32.	Washington; Spokane	aw	—	—	400	—
33.	Wyoming; Laramie Range	ig	—	—	2,700	—
34.	Wyoming; Cretaceous sandstones	ps	—	—	500	—
	Totals by deposit types	ig	1,000	—	31,800	—
		ia	200	—	—	20,000
		ma	1,000	—	—	—
		p	100	500	—	—
		ps	3,100	32,400	1,300	—
		pg	—	—	6,300	—
		pf	—	600	3,900	—
		a	700	—	—	—
		ah	8,000	—	—	—
		aw	—	—	3,500	—
	Totals by mineral		14,100	33,500	46,800	20,000
	Total, all minerals—114,400					

Numerous fluvial monazite placers are too small or too low in grade to list as titanium resources.

Tennessee.—Resources listed occur as Cretaceous shoreline sands (Wilcox, 1971) in several deposits.

Utah.—The Bingham porphyry copper deposit contains rutile of good purity as probably separable grains (Force, 1981; Czamanske and others, 1981).

Virginia.—Recent work by Force and Norman Herz is the basis for the resource figure used here; it includes all previous published work on rutile deposits at the contact of anorthosite and its country rocks, disseminated ilmenite near the bases of ferrodiorite sheets (now saprolitized), and minor nelsonite (see Force and Herz, 1982, for geology). Also included are estimates by the Bureau of Mines of ilmenite in hard impure nelsonite at Piney River.

The resource figure for Virginia kyanite deposits is based on rutile contents of identified kyanite resources (Force, 1981).

Washington.—Excelsior clay of the Spokane area contains an average of 7 percent TiO_2 (Thorsen, 1966; Hosterman and others, 1960), about half present as ilmenite.

Wyoming.—Laramie Range ilmenite-magnetite deposits in anorthosite (Hagner, 1968) contain about 30 million tons of material averaging 20 percent TiO_2 (Pinnell and Marsh, 1954). Most ilmenite is not separable from magnetite, but their intergrowths can be upgraded to form a concentrate suitable for smelting (Back and others, 1952). Lower grade deposits are not included in resources as defined for this report.

Cretaceous shoreline sands contain concentrations of ilmenite, some of which is altered (Houston and Murphy, 1962, 1970). Resources listed are half those shown by Dow and Batty (1961), as much of the TiO_2 is present as magnetite.

REFERENCES CITED

- American Paint and Coatings Journal, 1977, NL makes 3-step move to strengthen its role in TiO_2 market: July 25, 1977, p. 9, 10, 50.
- Back, A. E., Chindgren, C. J., and Peterson, R. G., 1952, Treatment of titaniferous magnetite ore from Iron Mountain, Wyo.: U.S. Bureau of Mines Report of Investigations 4902, 15 p.
- Broadhurst, S. D., 1955, The mining industry in North Carolina from 1946 through 1953: North Carolina Department of Conservation and Development, Division of Mineral Resources Economic Paper 66, 99 p.
- Carter, C. H., 1978, A regressive barrier and barrier-protected deposit: depositional environments and geographic setting of the late Tertiary Cohansey sand: Journal of Sedimentary Petrology, v. 48, p. 933-950.

- Chase, G. W., 1952, Ilmenite in alluvial sands of the Wichita Mountain system, Oklahoma: Oklahoma Geological Survey Circular 30, 44 p.
- Chenowith, W. L., 1957, Radioactive titaniferous heavy-mineral deposits in the San Juan basin, New Mexico and Colorado, *in* Southwestern San Juan Mountains Guidebook: New Mexico Geological Society 8th Field Conference Guidebook, p. 212-217.
- Cook, D. J., 1969, Heavy minerals in Alaskan beach sand deposits: University of Alaska Mineral Industry Research Laboratory Report No. 20, 114 p.
- Corcoran, R. E., Libbey, F. W., and Roedder, E. W., 1956, Ferruginous bauxite deposits in the Salem Hills, Marion County, Oregon: Oregon Department of Geology and Mineral Industries Bulletin 46, 53 p.
- Czamaske, G. K., Force, E. R., and Moore, W. J., 1981, Some geologic and potential resource aspects of rutile in porphyry copper deposits: *Economic Geology*, v. 76, p. 2240-2245.
- Dow, V. T., and Batty, J. V., 1961, Reconnaissance of titaniferous sandstone deposits of Utah, Wyoming, New Mexico, and Colorado: U.S. Bureau of Mines Report of Investigations 5860, 52 p.
- Elger, G. W., Hunter, W. L., and Mauser, J. E., 1980, Preparation and chlorination of titanium carbide from domestic titaniferous ores: U.S. Bureau of Mines Report of Investigations 8497, 20 p.
- Force, E. R., 1981, Is the United States geologically dependent on imported rutile: 4th Industrial Minerals International Congress, 1980, p. 43-48.
- Force, E. R., and others, 1976, Geology and resources of titanium: U.S. Geological Survey Professional Paper 959-A-F.
- Force, E. R., Grosz, A. E., Loferski, P. J., and Maybin, A. H., 1982, Aeroradioactivity maps in heavy-mineral exploration; Charleston, South Carolina: U.S. Geological Survey Professional Paper 1218, 19 p.
- Force, E. R., Lipin, B. R., and Smith, R. E., 1976, Heavy mineral resources in Pleistocene sand of the Poyden Quadrangle, southwestern Adirondack Mountains, New York: U.S. Geological Survey Map MF-728-B.
- Force, E. R., and Herz, Norman, 1982, Anorthosite, ferrodiorite, and titanium deposits in Grenville terrane of the Roseland district, central Virginia, *in* P. T. Lyttle, ed., *Central Appalachian Geology*: American Geological Institute, p. 109-119.
- Fryklund, V. C. and Holbrook, D. F., 1950, Titanium ore deposits of the Magnet Cove area, Hot Springs County, Arkansas: Arkansas Division of Geology Bulletin 16, 173 p.
- Gomes, J. M., Martinez, G. M., and Wong, M. M., 1979, Recovering by-product heavy minerals from sand and gravel, placer gold, and industrial minerals operations: U.S. Bureau of Mines Report Investigations 8366, 15 p.
- Gross, E. B. and Parwell, A., 1969, Rutile mineralization at the White Mountain andalusite deposits, California: *Arkiv Mineralogi och Geologi*, v. 4, paper 29, p. 494-497.
- Gross, S. O., 1968, Titaniferous ores of the Sanford Lake district, New York, *in* Ridge, J. D., ed., *Ore deposits of the United States 1933-1967*, v. 1: New York, American Institute of Mining, Metallurgy, and Petroleum Engineers, p. 140-153.
- Grout, F. F., 1949-50, The titaniferous magnetites of Minnesota: St. Paul, Office of the Commissioner of the Iron Range Resources and Rehabilitation, 117 p.
- Hagner, A. F., 1968, The titaniferous magnetite deposit at Iron Mountain, Wyoming, *in* Ridge, J. D., v. 1, *Ore deposits of the United States, 1933-1967*: New York, American Institute of Mining, Metallurgical, and Petroleum Engineers, p. 665-680.
- Hahn, A. D., 1962, Reconnaissance of titanium resources on Ship Island, Harrison County, Mississippi: U.S. Bureau of Mines Report of Investigations 6024, 24 p.

- Hahn, A. D., and Fine, A. D., 1960, Examination of ilmenite-bearing sands in Otter Creek valley, Kiowa and Tillman Counties, Oklahoma: U.S. Bureau of Mines Report of Investigations 5577, 77 p.
- Herz, Norman, and Valentine, L. B., 1970, Rutile in the Harford County, Maryland, serpentinite belt: U.S. Geological Survey Professional Paper 700-C, p. 43-48.
- Hosterman, J. W., Schied, V. E., Allen, V. T., and Sohn, I. G., 1960, Investigations of some clay deposits in Washington and Idaho: U.S. Geological Survey Bulletin 1091, 147 p.
- Houston, R. S. and Murphy, J. F., 1962, Titaniferous black sandstone deposits of Wyoming: Wyoming Geological Survey Bulletin 49, 120 p.
- Houston, R. S., and Murphy, J. F., 1970, Fossil beach placers in sandstones of late Cretaceous age in Wyoming and other Rocky Mountain states, *in* Enyert, R. L., ed., Symposium on Wyoming sandstones: Wyoming Geological Association 22d annual field conference guidebook, p. 241-249.
- Iwasaki, I., Smith, K. A., and Maliesi, A. S., 1982, By-product recovery from copper-nickel bearing Duluth Gabbro: University of Minnesota, Mineral Resources Research Center, 283 p.
- Katsura, Takashi, Kushiro, Ikuo, Akimoto, Syun-Ichi, Walker, J. L., and Sherman, G. D., 1962, Titanomagnetite and titanomaghemite in a Hawaiian soil: *Journal of Sedimentary Petrology*, v. 32, p. 299-308.
- Klemic, Harry, Marsh, S. P., and Cooper, Margaret, 1973, Titanium, *in* Brobst, D. A., and Pratt, W. P., eds., United States mineral resources: U.S. Geological Survey Professional Paper 820, p. 653-665.
- Lamont, W. E., Brooks, D. R., Feld, I. L., and McVay, T. N., 1972, Rutile and associated heavy minerals in Florida phosphate flotation plants: U.S. Bureau of Mines open-file report, 35 p.
- Llewellyn, T. D., and Sullivan, G. V., 1980, Recovery of rutile from a porphyry copper tailings sample: U.S. Bureau of Mines Report of Investigations 8462, 18 p.
- Lynd, L. E., 1978, Titanium: U.S. Bureau of Mines Mineral Commodity Profile 18, 19 p.
- 1980, Titanium *in* Minerals facts and problems: U.S. Bureau of Mines Bulletin 671, p. 961-978.
- 1983, Titanium: U.S. Bureau of Mines Mineral Commodity Profile, 21 p.
- Markewicz, F. J., 1969, Ilmenite deposits of the New Jersey coastal plain *in* S. Subitzky, ed., Geology of selected areas in New Jersey and eastern Pennsylvania: New Brunswick, N.J., Rutgers University Press, p. 363-382.
- Marsh, S. P., and Sheridan, D. M., 1976, Rutile in Precambrian sillimanite-quartz gneiss and related rocks, east-central Front Range, Colorado: U.S. Geological Survey Professional Paper 959-G, 17 p.
- Minnesota Division of Minerals, 1977, Mineral resources of a portion of the Duluth Complex and adjacent rocks in St. Louis and Lake Counties, northeastern Minnesota: Minnesota Department of Natural Resources, Division of Minerals Report 93, 74 p.
- Oakeshott, G. B., 1948, Titaniferous iron ore deposits of the western San Gabriel Mountains, Los Angeles County, California: California Division of Mines Bulletin 129P, p. 245-263.
- Patterson, S. H., 1971, Investigations of ferruginous bauxite and other mineral resources on Kauai and a reconnaissance of ferruginous bauxite deposits on Maui, Hawaii: U.S. Geological Survey Professional Paper 656, 74 p.
- Peterson, E. C., 1966, Titanium resources of the United States: U.S. Bureau of Mines Information Circular 8290, 65 p.
- Pinnell, D. B., and Marsh, J. A., 1954, Summary geological report of the titaniferous iron deposits of the Laramie Range, Albany County: Wyoming Mines Magazine, v. 44, no. 5, 30 p.

- Reed, D. F., 1949, Investigation of Christy titanium deposit, Hot Spring County, Ark.: U.S. Bureau of Mines Report of Investigations 4592, 10 p.
- Rogers, C. L., and Jaster, M. C., 1962, Titanium in the United States, exclusive of Alaska and Hawaii: U.S. Geological Survey Mineral Investigations Resource Map MR-29.
- Rossmann, D. L., 1963, Geology and petrology of two stocks of layered gabbro in the Fairweather Range, Alaska: U.S. Geological Survey Bulletin 1121-F, 48 p.
- Southwick, D. L., 1968, Mineralogy of rutile- and apatite-bearing ultramafic chlorite rock, Harford County, Maryland: U.S. Geological Survey Professional Paper 600-C, p. 38-44.
- Stone, B. D. and Force, E. R., 1980, The Port Leyden, New York heavy mineral deposit: New York State Museum Bulletin 436, p. 57-61.
- Stow, S. H., 1968, The heavy minerals of the Bone Valley Formation and their potential value: *Economic Geology* v. 63, no. 8, p. 973-977.
- Sullivan, G. V., and Browning, J. S., 1970, Recovery of heavy minerals from Alabama sand and gravel operations: U.S. Bureau of Mines Nonmetallic Minerals Program Technical Report 22, 14 p.
- Sullivan, G. V. and Llewellyn, T., 1981, Occurrence and recovery of rutile from western copper mill tailings: Society of Mining Engineers Preprint 81-333, 7 p.
- Temple, A. K., and Grogan, R. M., 1965, Carbonatite and related alkalic rocks at Powderhorn, Colorado: *Economic Geology*, v. 60, p. 672-692.
- Thomas, B. I., and Berryhill, R. V., 1962, Reconnaissance studies of Alaskan beach sands, eastern Gulf of Alaska: U.S. Bureau of Mines Report of Investigations 5986, 40 p.
- Thorsen, G. W., 1966, Titanium, *in* Mineral and water resources of Washington: U.S. 89th Congress, 2d session, p. 148-149.
- Tooker, E. W., and Force, E. R., 1980, Preliminary map of titanium provinces in the conterminous United States: U.S. Geological Survey Open-File Report 79-576-K.
- Wall Street Journal, 1976, Buttes says studies on Colorado prospect indicate major deposit of titanium ore: v. 187, no. 37, p. 6, Feb. 24, 1976.
- Wells, R. R., and Thorne, R. L., 1953, Concentration of Klukwan, Alaska, magnetite ore: U.S. Bureau of Mines Report of Investigations 4984, 15 p.
- Wilcox, J. T., 1971, Preliminary investigation of heavy minerals in the McNairy sand of west Tennessee: Tennessee Division of Geology Report of Investigations 31, 11 p.
- Williams, Lloyd, 1967, Heavy minerals in South Carolina: South Carolina Division of Geology Bulletin 35, 35 p.

