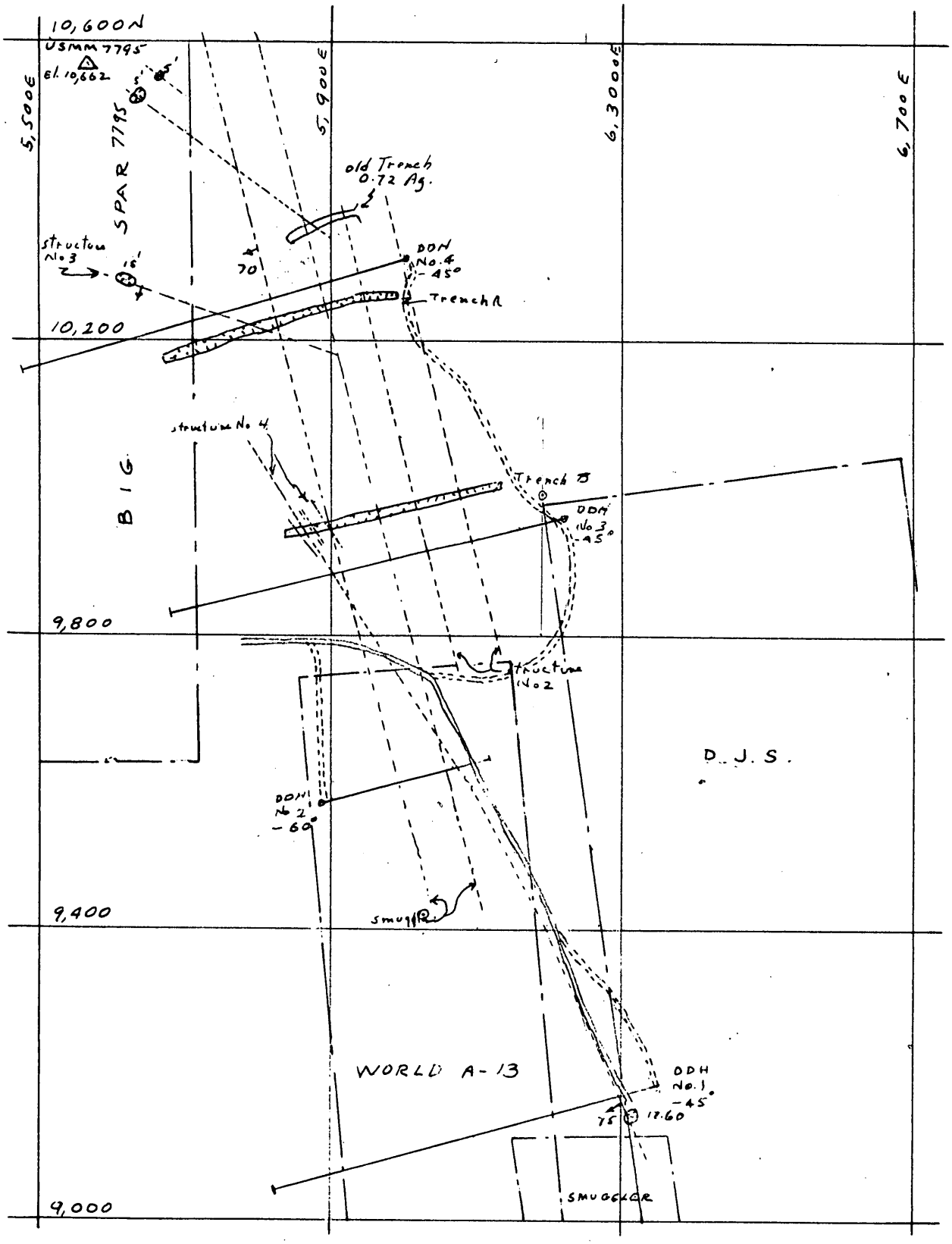

FIGURE 2 -- MAP SHOWING PROPOSED EXPLORATION
MK EXPLORATION COMPANY
MINERAL COUNTY, COLORADO

1" = 200'

DEPARTMENT OF THE INTERIOR
U.S. GEOLOGICAL SURVEY

OFFICE OF MINERALS EXPLORATION
DOCKET 6440

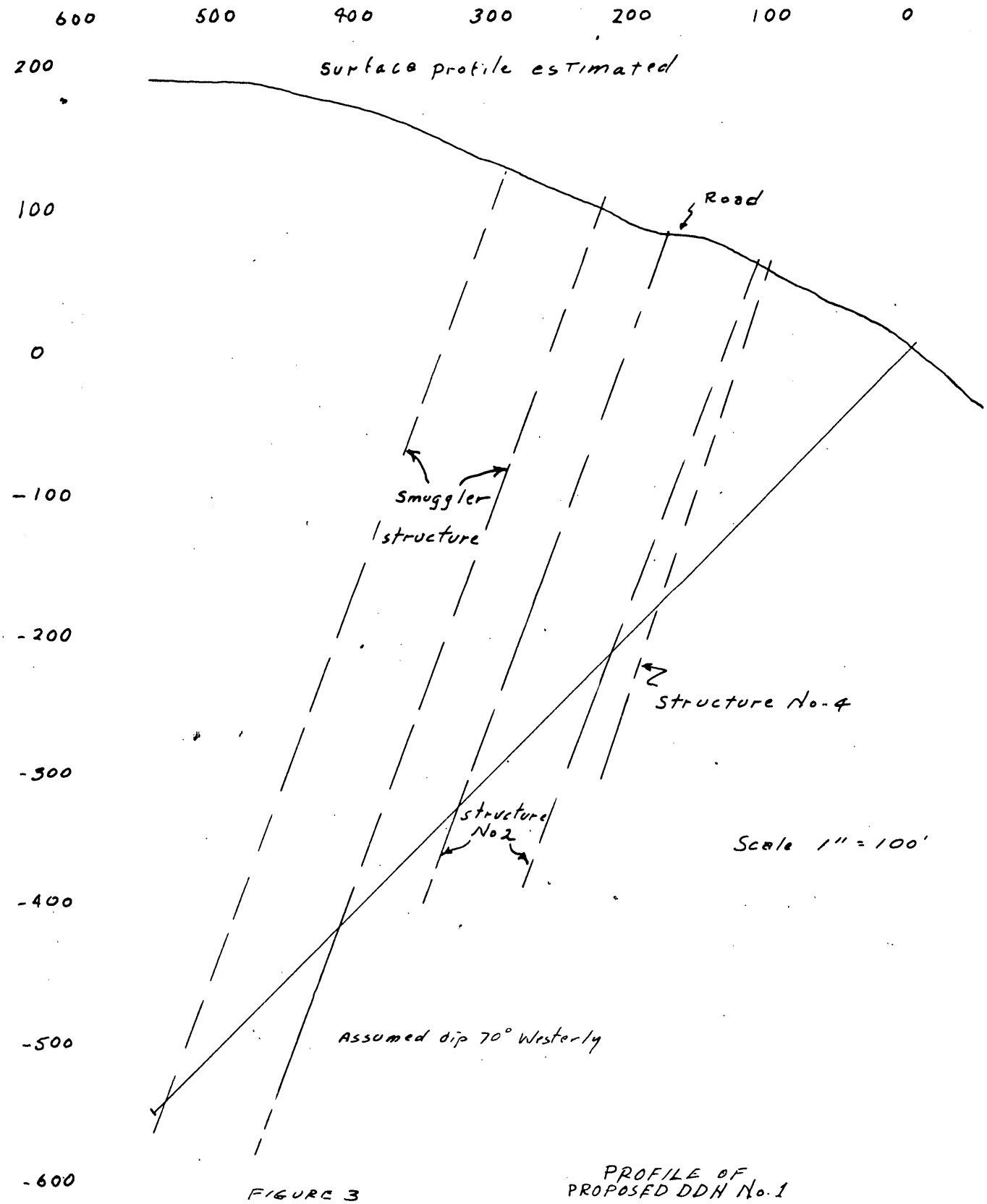

FIGURE 3
OME 6440 MK Exploration Co.
BIRD CREEK MINE
Mineral County, Colo.
JUNE 1966

PROFILE OF
PROPOSED DDH No. 1
Inclination -45°
T.D. 775'

DEPARTMENT OF THE INTERIOR
U.S. GEOLOGICAL SURVEY

OFFICE OF MINERALS EXPLORATION
DOCKET 6440

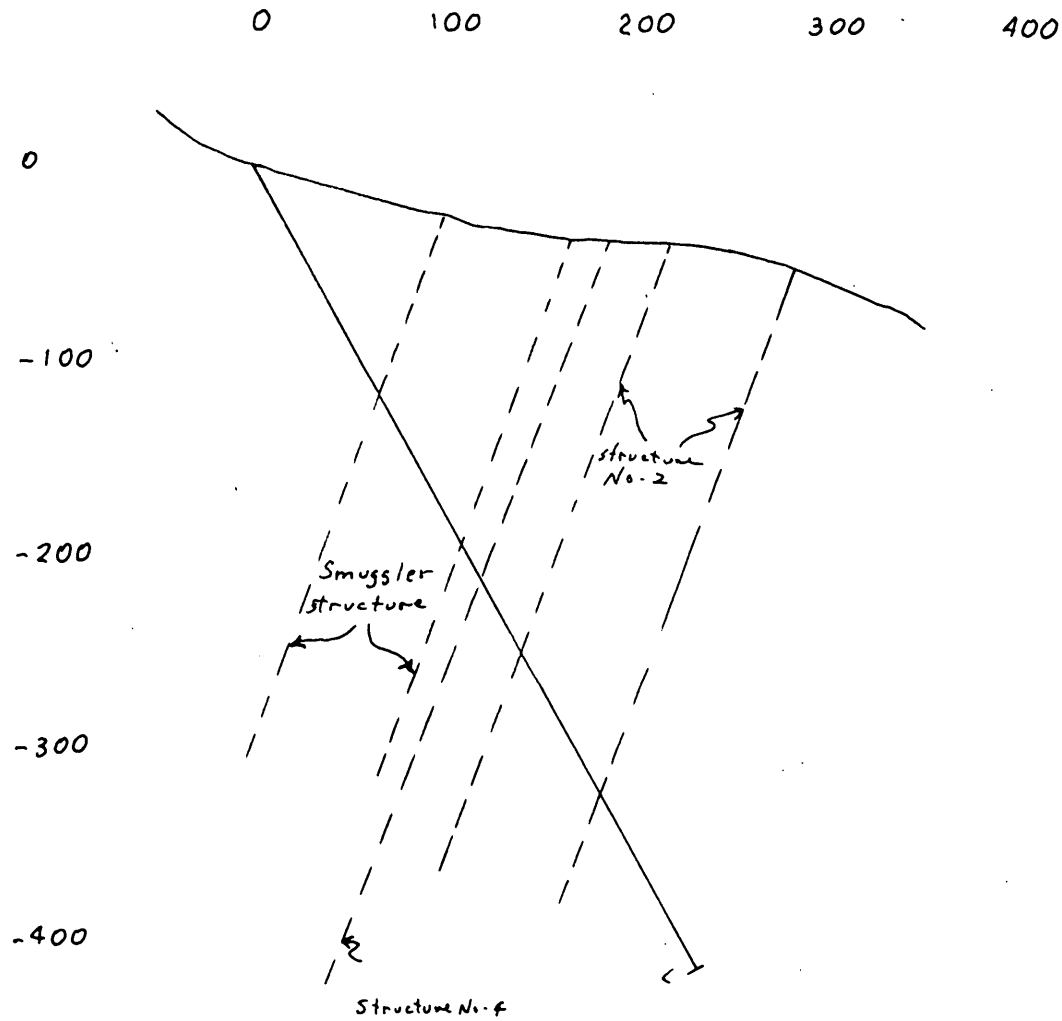

Assumed dip 70° westerly

FIGURE 4

OME 6440 MK EXPLORATION CO.
BIRD CREEK MINE
Mineral County Colorado
JUNE 1966

PROFILE OF
PROPOSED DDH No. 2
Inclination -60°
T.D: 475'
Scale 1" = 100'

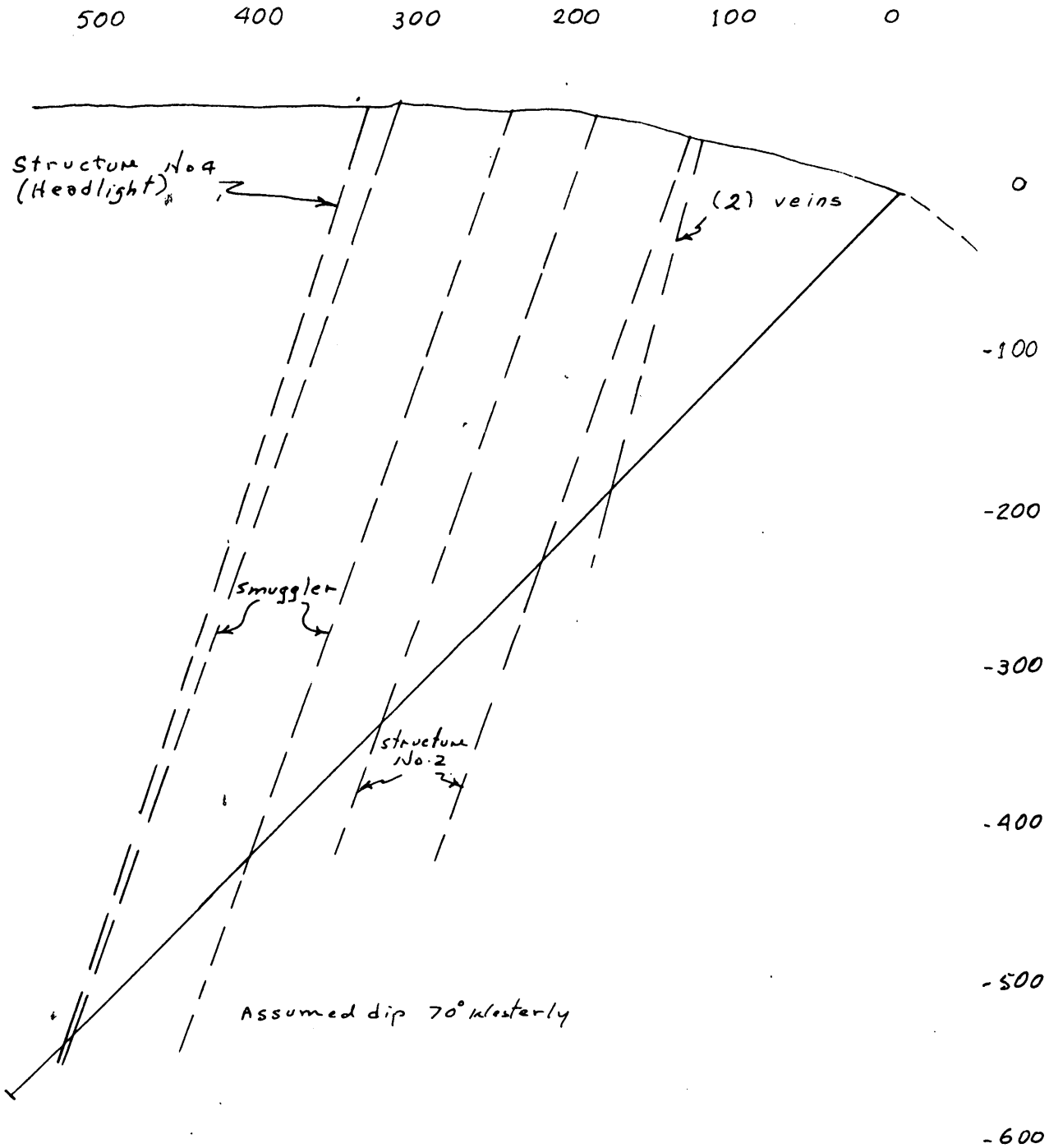

FIGURE 5

OME 6440 - MK EXPLORATION Co.
BIRD CREEK MINE
Mineral COUNTY, COLORADO

JUNE 1966

PROFILE OF
PROPOSED DDH No. 3
Inclination -45°
T.D. 800'
Scale: 1" = 100'

DEPARTMENT OF THE INTERIOR
U.S. GEOLOGICAL SURVEY

OFFICE OF MINERALS EXPLORATION
DOCKET 6440

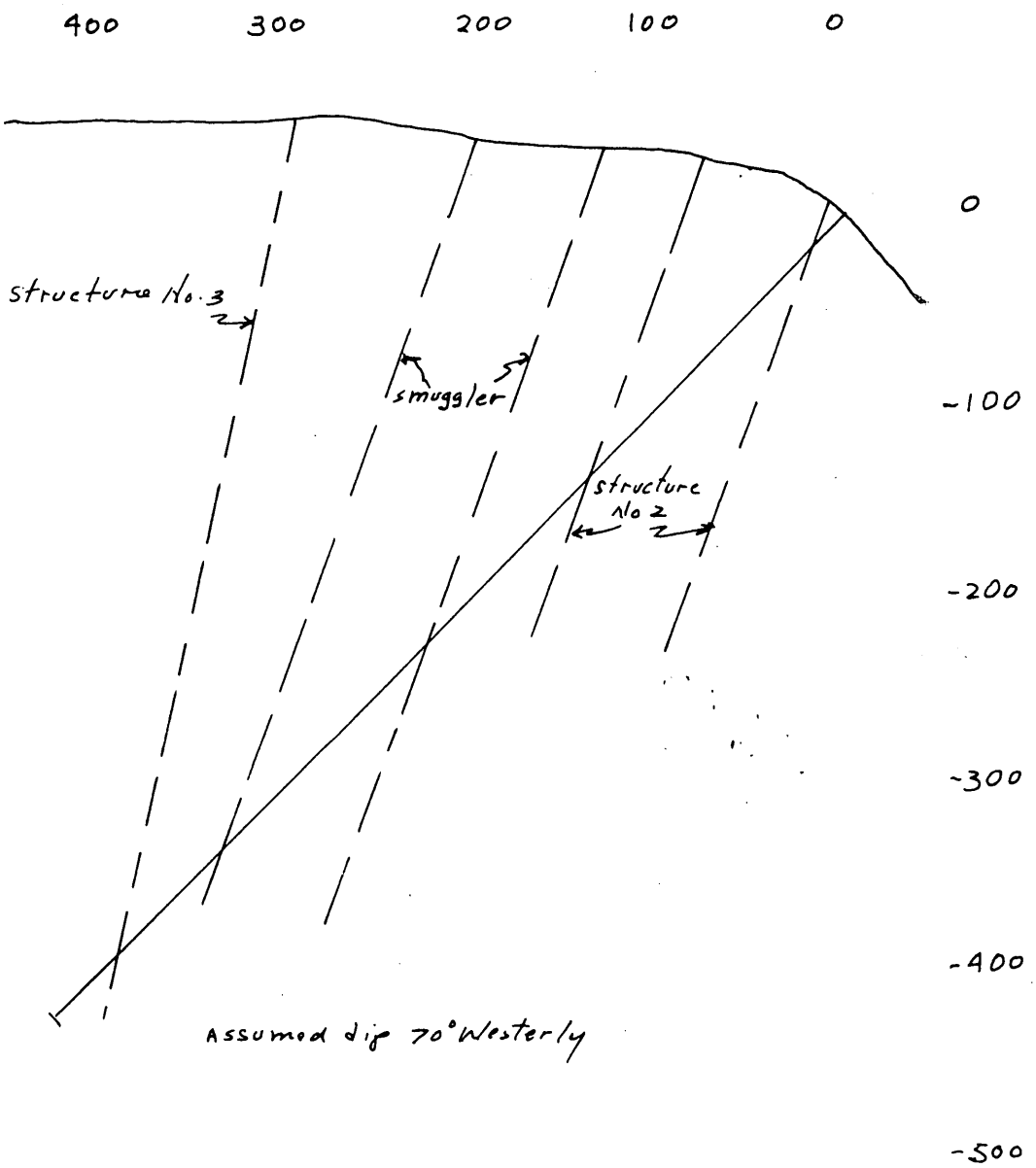

FIGURE 6
OME 6440 - MK EXPLORATION Co.
BIRD CREEK MINE
Mineral County, Colorado
June 1966

PROFILE OF
PROPOSED DDH No. 4
Inclination - 45°
T.D. 600'
Scale 1" = 100'

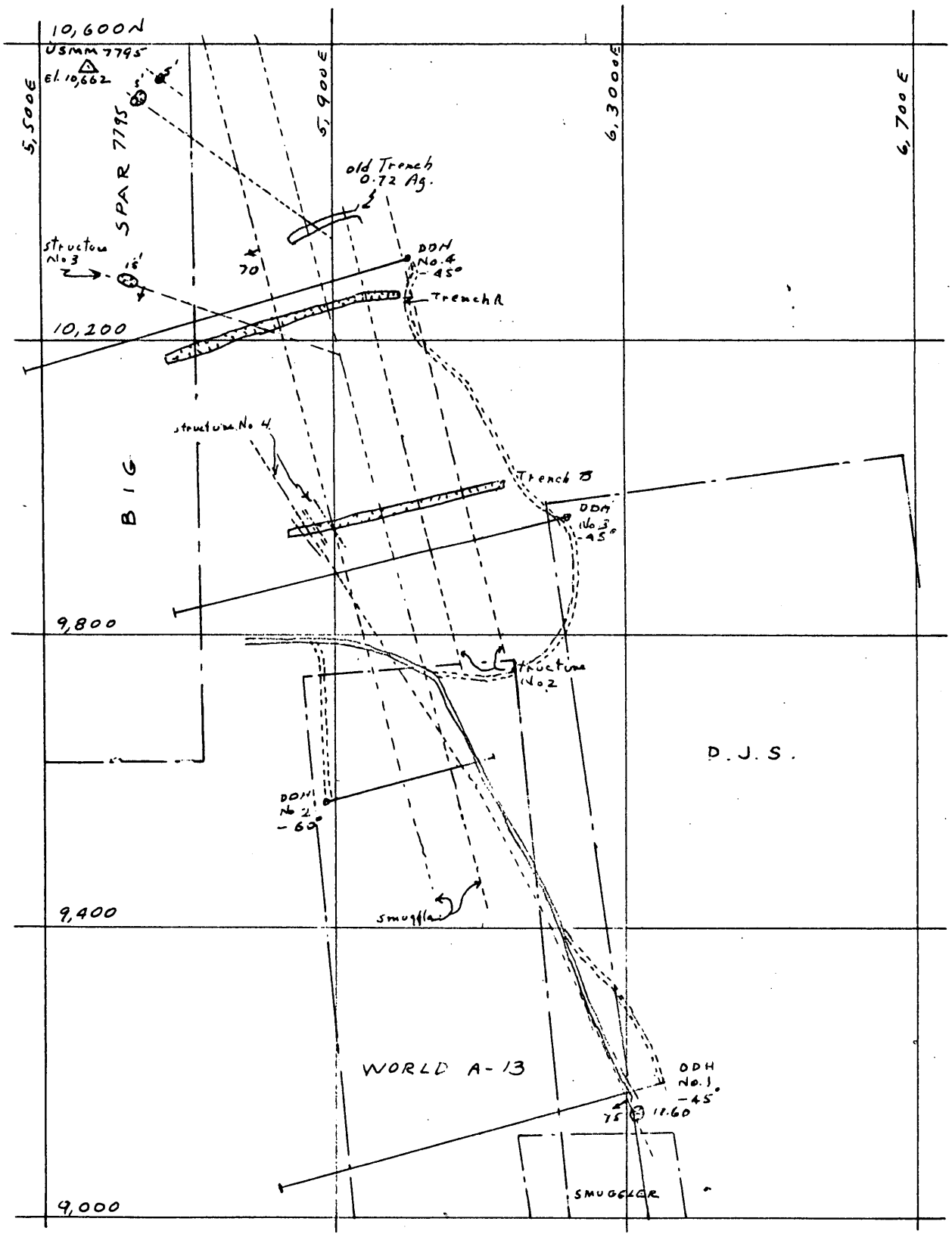

FIGURE 2 -- MAP SHOWING PROPOSED EXPLORATION
MK EXPLORATION COMPANY
MINERAL COUNTY, COLORADO

DEPARTMENT OF THE INTERIOR
U.S. GEOLOGICAL SURVEY

OFFICE OF MINERALS EXPLORATION
DOCKET 6440

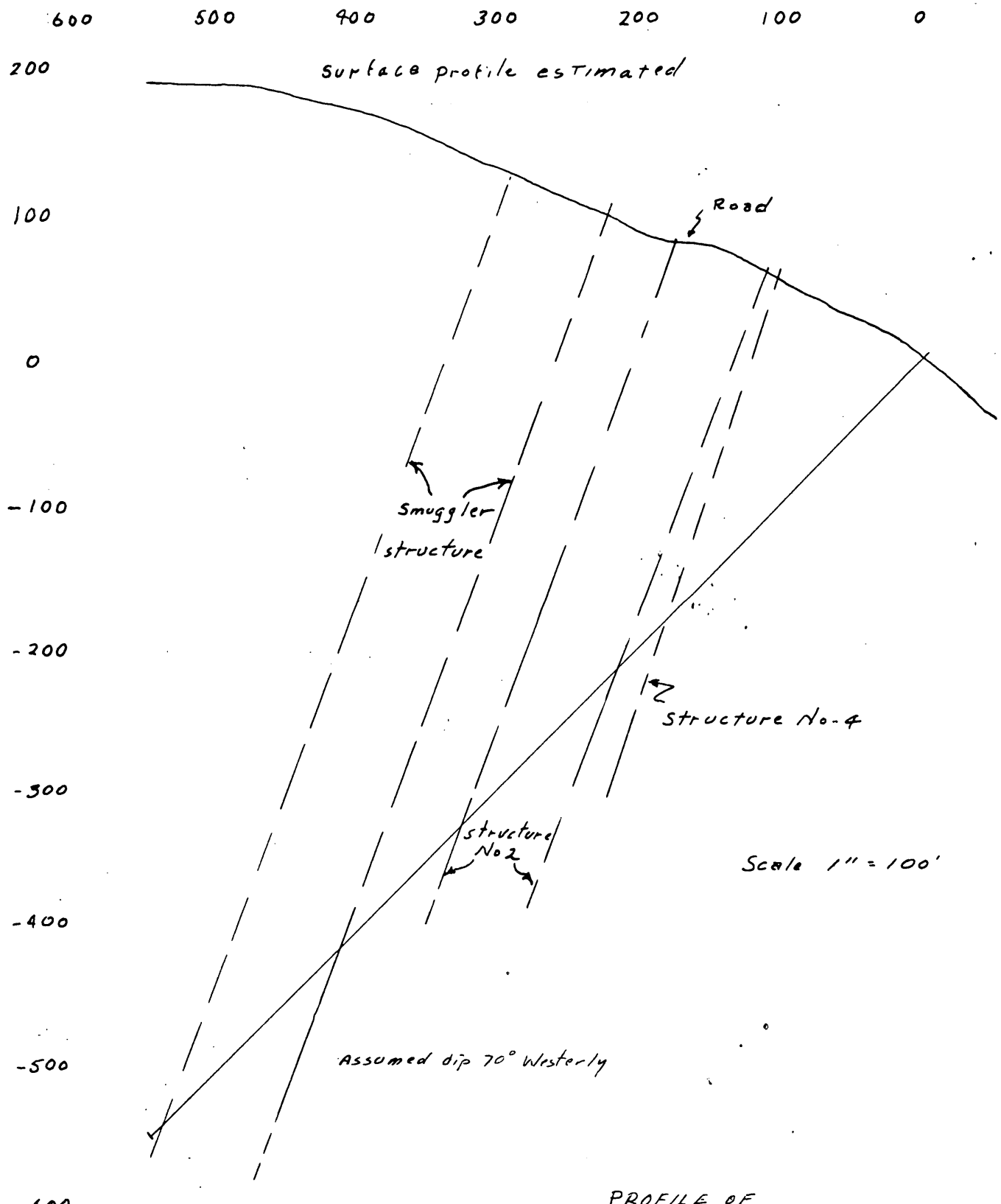

FIGURE 3
OME 6440 MK Exploration Co.
BIRD CREEK MINE
Mineral County, Colo.
JUNE 1966

PROFILE OF
PROPOSED DDH No. 1
Inclination -45°
T.D. 775'

DEPARTMENT OF THE INTERIOR
U.S. GEOLOGICAL SURVEY

OFFICE OF MINERALS EXPLORATION
DOCKET 6440

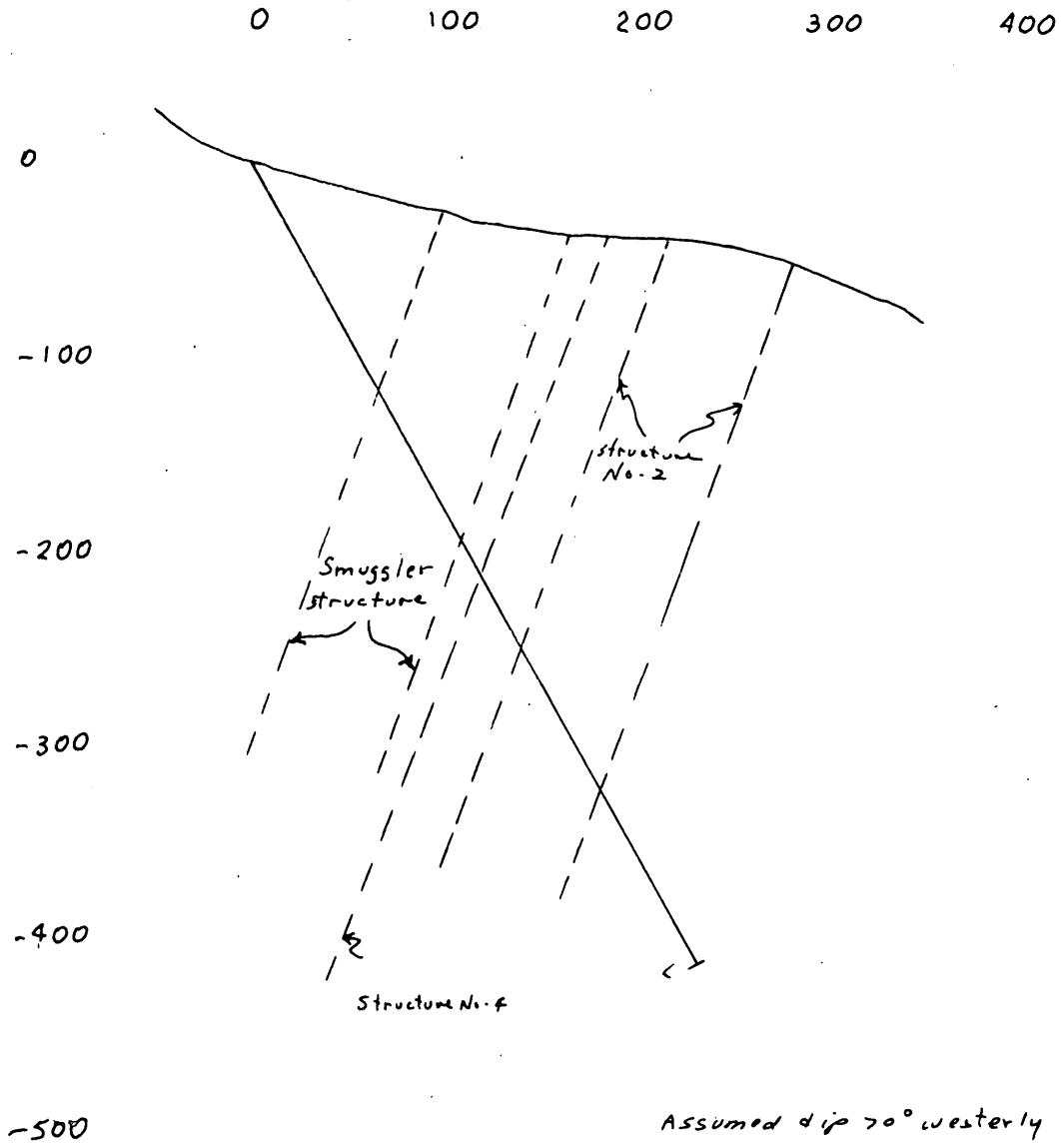

FIGURE 4

OME 6440 MK EXPLORATION CO.
BIRD CREEK MINE
Mineral County Colorado
JUNE 1966

PROFILE OF
PROPOSED DDH No. 2
Inclination -60°
T.D: 475'
Scale 1" = 100'

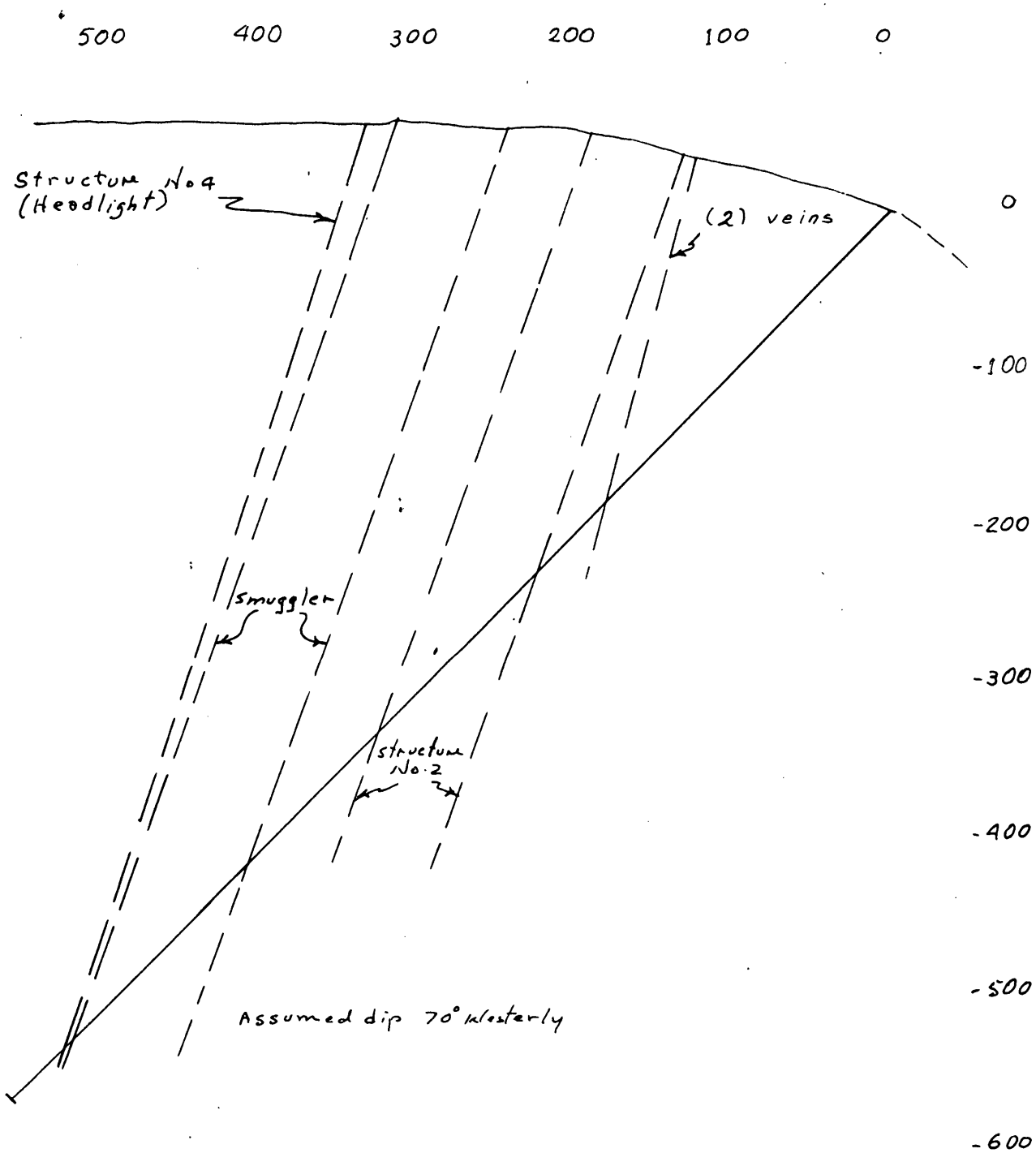

FIGURE 5

OME 6440 - MK EXPLORATION Co.
BIRD CREEK MINE
Mineral COUNTY, COLORADO

JUNE 1966

PROFILE OF
PROPOSED DDH No. 3
Inclination -45°
T.D. 800'

Scale: 1" = 100'

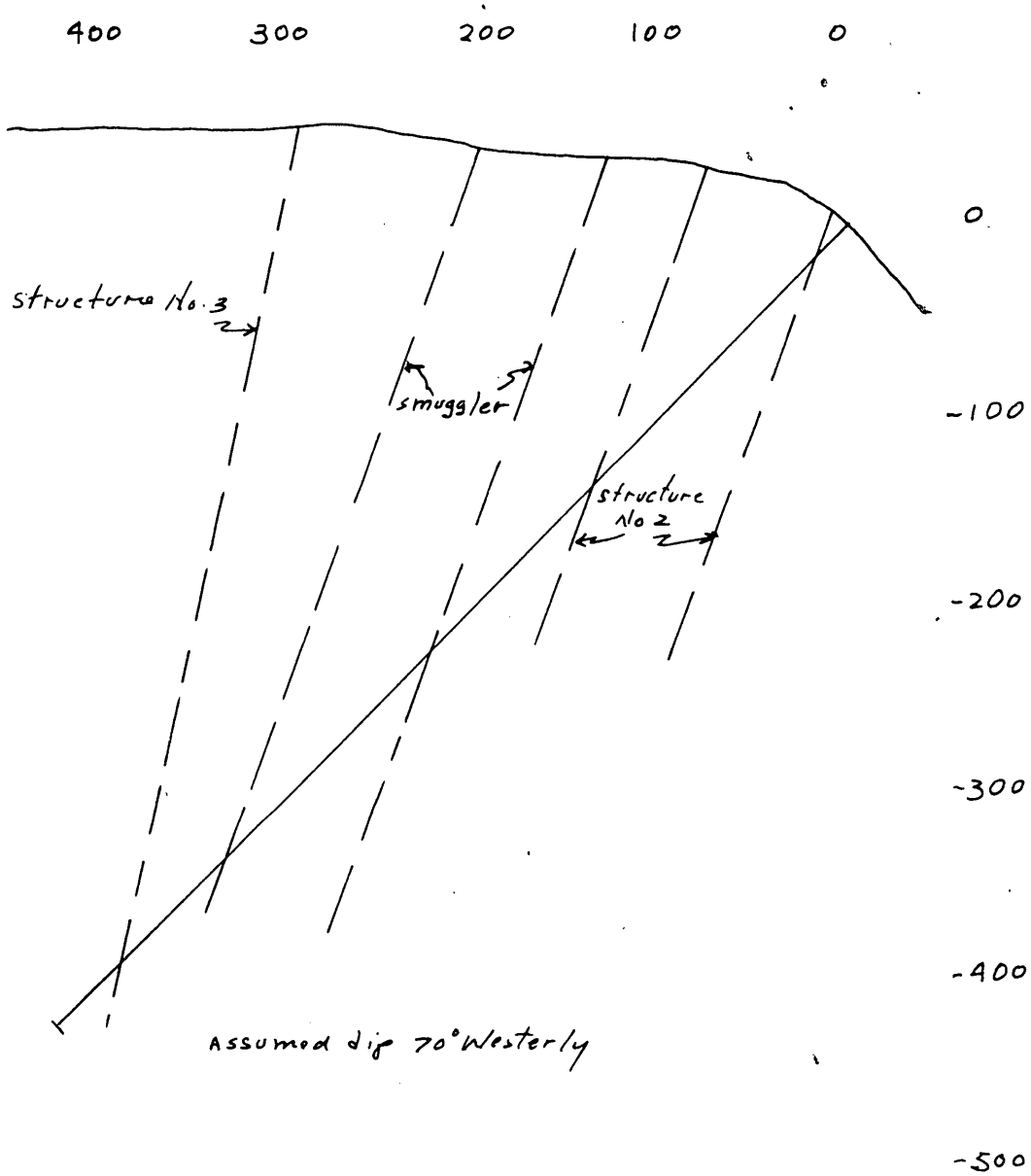

FIGURE 6

OME 6440 - MK EXPLORATION Co.
BIRD CREEK MINE
Mineral County, Colorado
June 1966

PROFILE OF
PROPOSED DDH No. 4
Inclination - 45°
T.D. 600'
Scale 1" = 100'

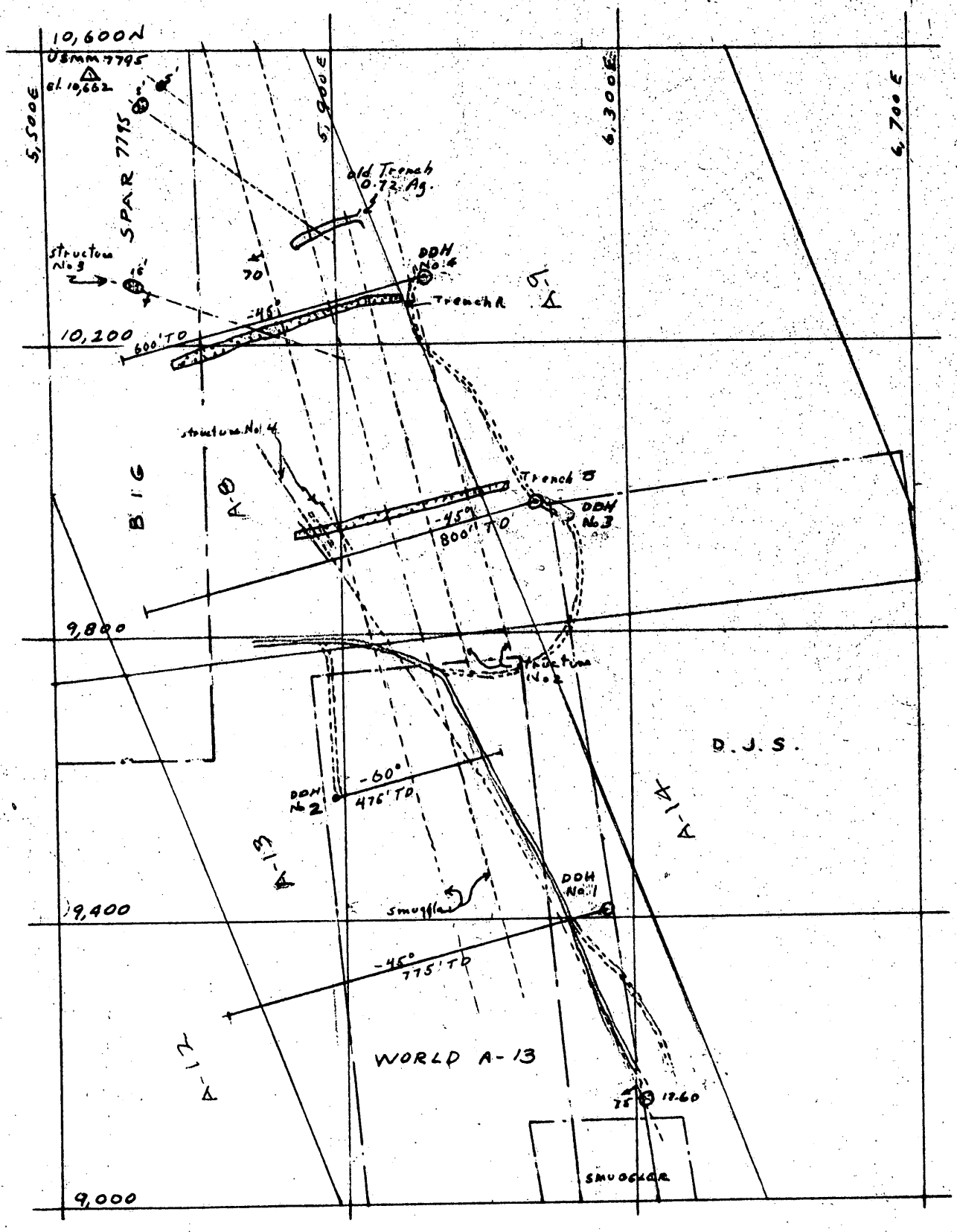

FIGURE 2--MAP SHOWING PROPOSED EXPLORATION
MK EXPLORATION COMPANY
MINERAL COUNTY, COLORADO
SCALE 1" = 200'

EXHIBIT 14

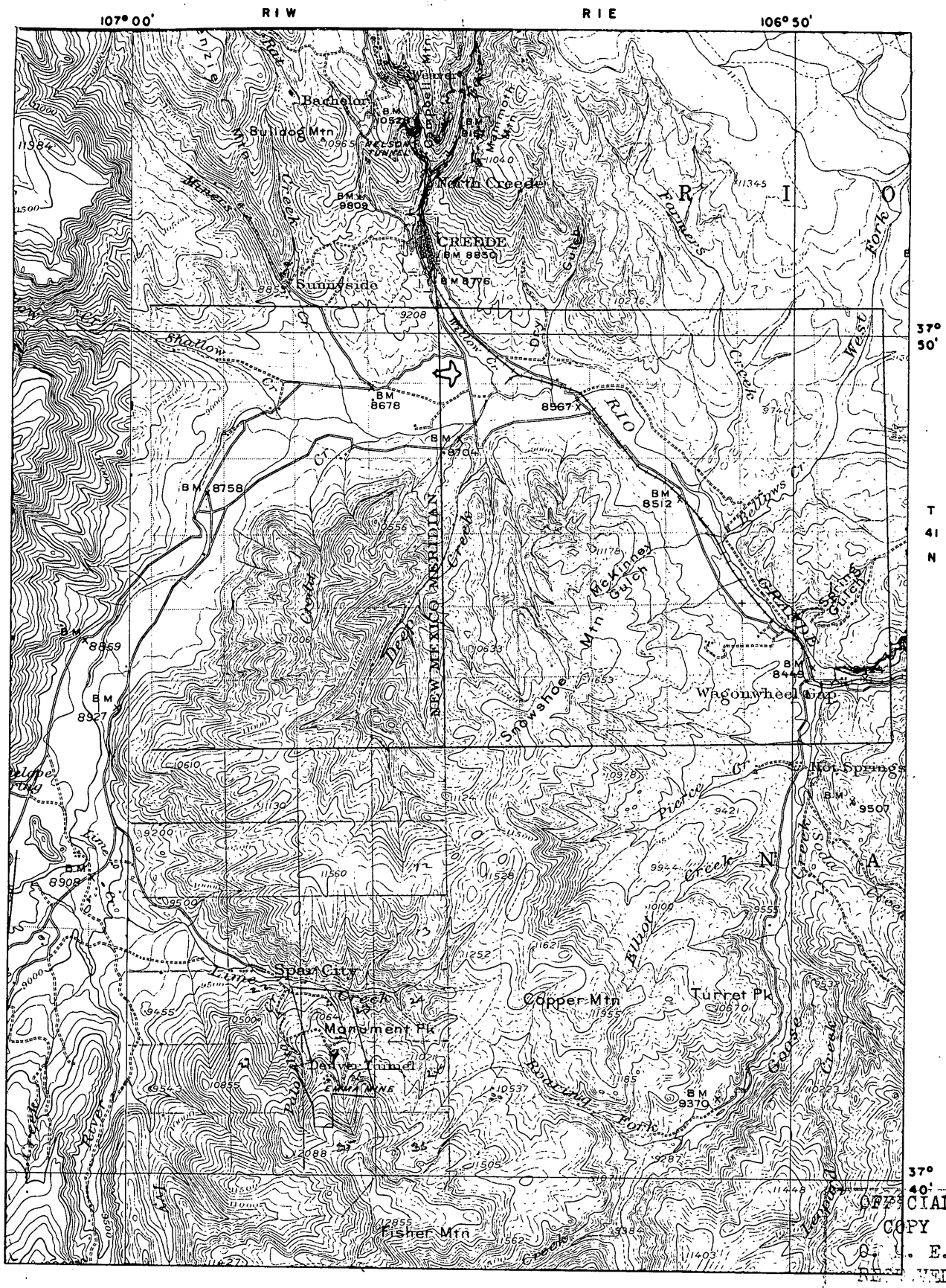

Figure 1

LOCATION MAP

SHOWING

MK EXPLORATION CO. PROPERTY

SCALE: 1/125,000 CONT. INT: 100'

TO ACCOMPANY REPORT OF J. J. KELLEY TO
K EXPLORATION CO., DATED JANUARY 15, 1965

4.

OFFICIAL
COPY
O. I. E.
RECEIVED
APR 19 1965
INITIALS CODE

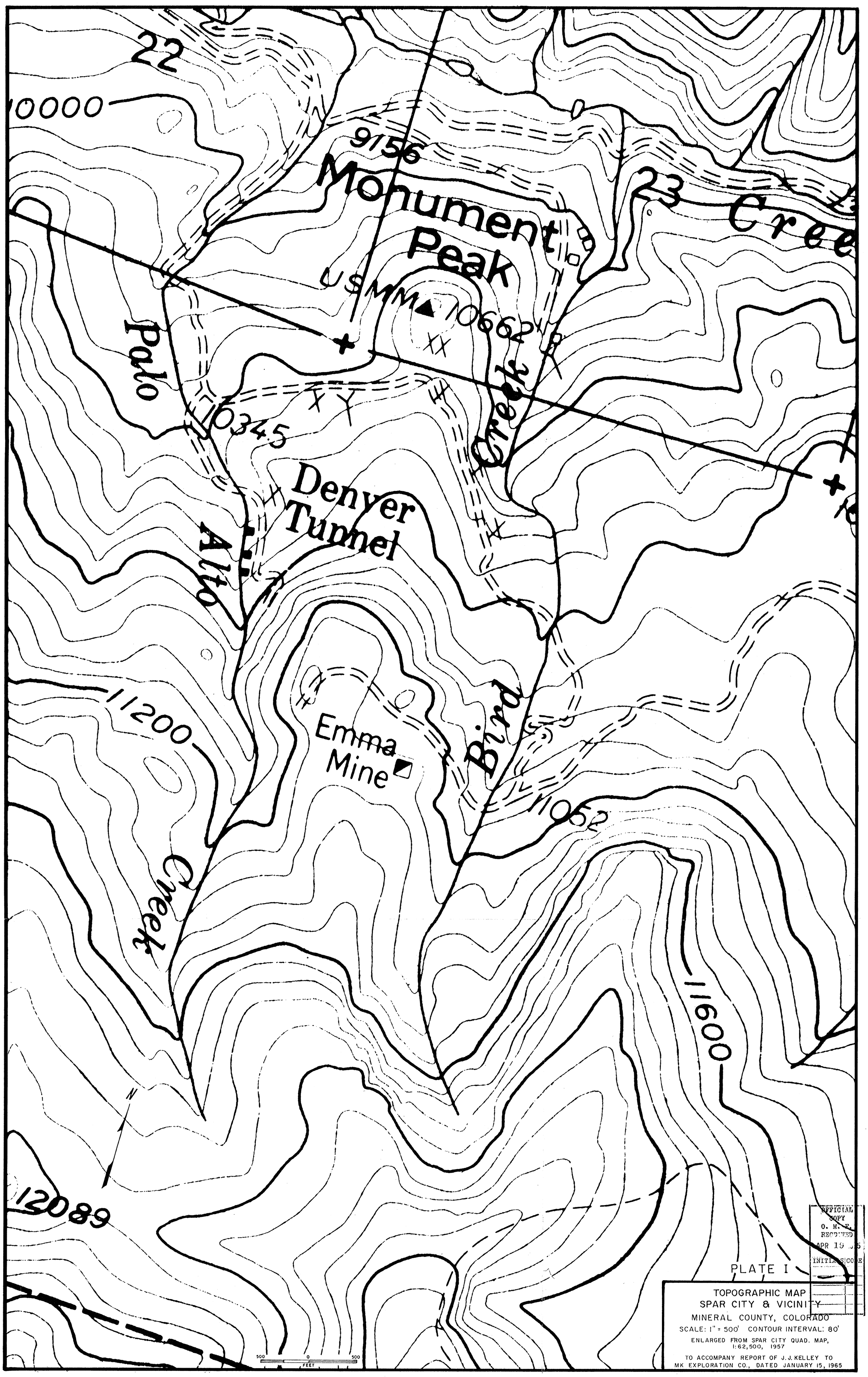
22
10000
9156
Monument Peak
23
Creek
Alto
10662
10345
Denver Tunnel
Alto
Creek
11200
Emma Mine
Bird
10652
Creek
11600
12089
500 0 500
FEET
PLATE I
TOPOGRAPHIC MAP
SPAR CITY & VICINITY
MINERAL COUNTY, COLORADO
SCALE: 1" = 500' CONTOUR INTERVAL: 80'
ENLARGED FROM SPAR CITY QUAD. MAP,
1:62,500, 1957
TO ACCOMPANY REPORT OF J. J. KELLEY TO
MK EXPLORATION CO., DATED JANUARY 15, 1965
OFFICIAL
COPY
O. M. E.
RECEIVED
APR 19
INITIALS CODE

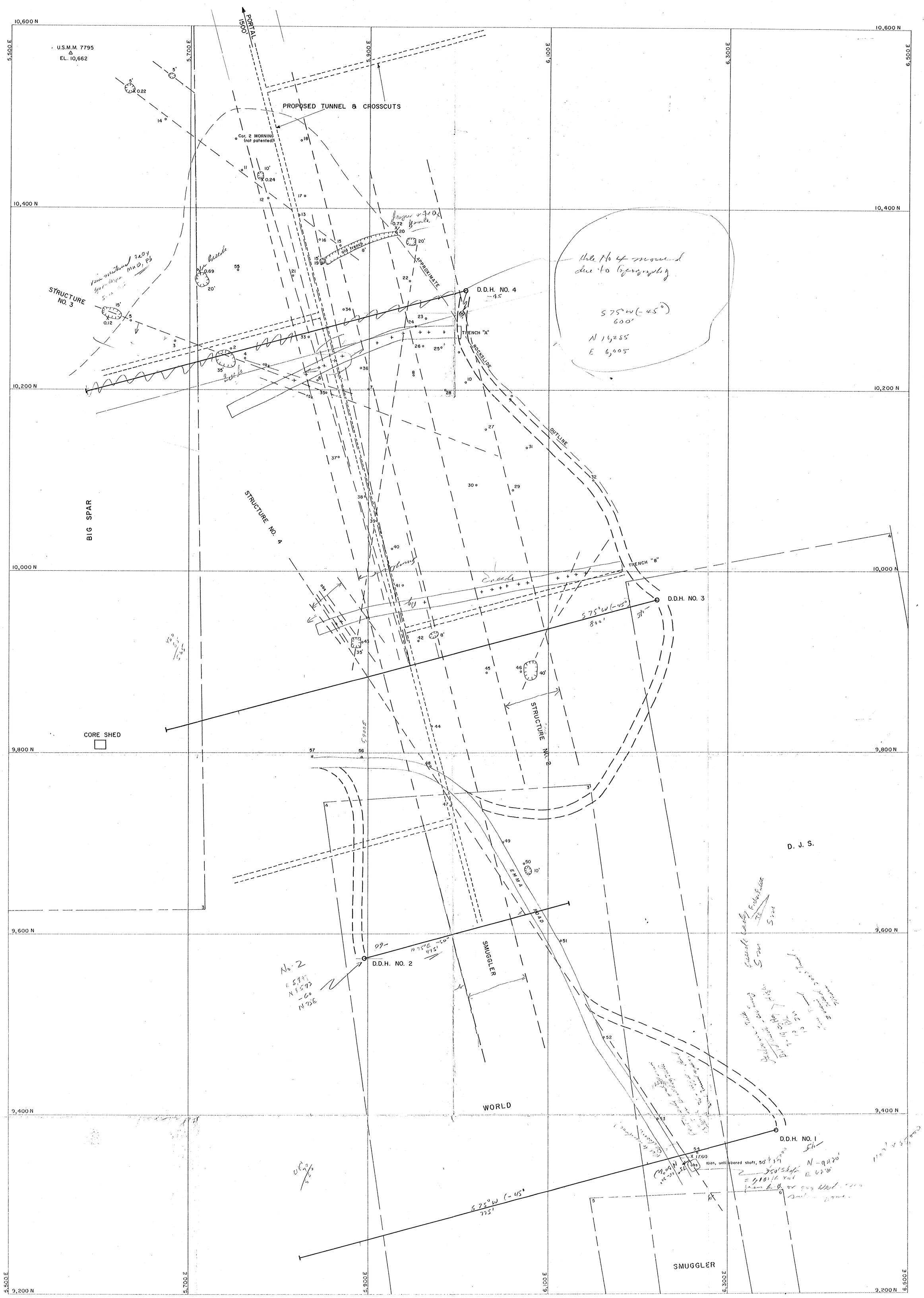

EXPLANATION

54	SURVEY STATION & NUMBER
obs	VEIN OBSERVED IN TRENCH, NOT SAMPLED
+	VEIN LOCATED IN TRENCH BY SAMPLING (SEE EXHIBIT 3 FOR ASSAYS)
X 17.60	LOCATION AND SILVER ASSAY OF PROSPECT DUMP SAMPLE
35'	CAVED PROSPECT PIT OR SHAFT & ESTIMATED DEPTH
	VEIN LOCATIONS ESTABLISHED BY OBSERVATION AND PROJECTION, TRACING FLOAT, SAMPLING, ETC.
	PATENTED CLAIM BOUNDARY
	PROPOSED DIAMOND DRILL HOLE
	PROPOSED ACCESS ROAD

EXHIBIT 3
AMENDMENT TO OME-6440

MARCH 17, 1966

EXHIBIT 2

GEOLOGIC MAP OF REVISED TARGET AREA

SPAR CITY, COLORADO

SCALE: 1" = 40'

Prepared by J. J. Kelley to accompany supplementary data to O.M.E. application (6440) of MK Exploration Co., July, 1965

OFFICIAL COPY O. M. E. RECEIVED MAR 24 1966

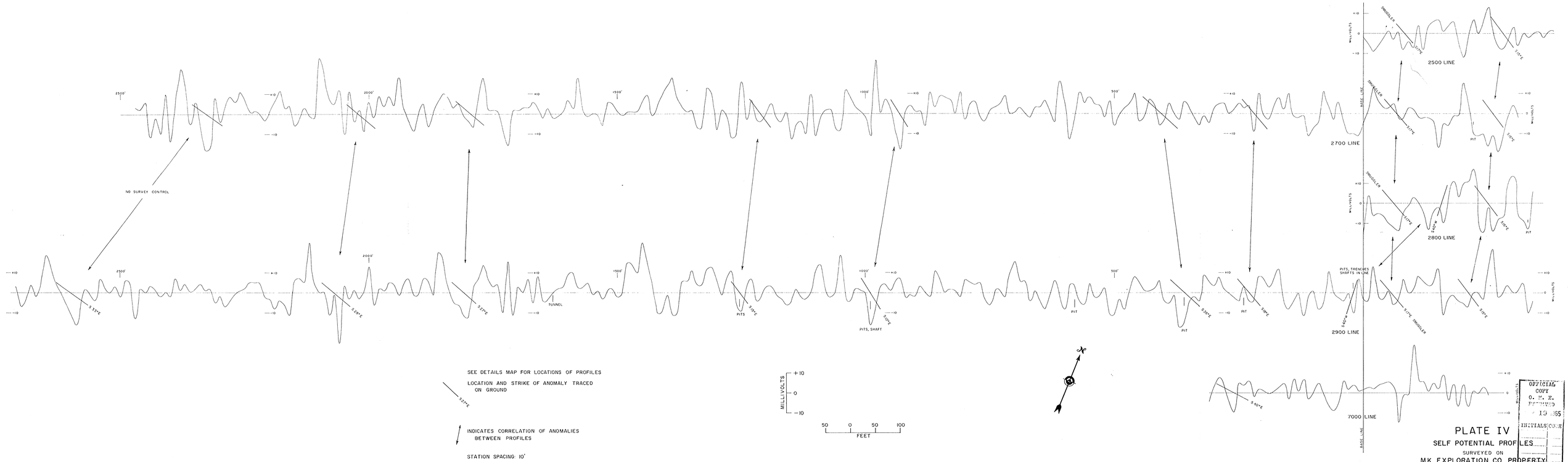

SEE DETAILS MAP FOR LOCATIONS OF PROFILES

LOCATION AND STRIKE OF ANOMALY TRACED ON GROUND

INDICATES CORRELATION OF ANOMALIES BETWEEN PROFILES

STATION SPACING: 10'

PROBE INTERVAL: 50' (LINE 7000, 30')

TO ACCOMPANY REPORT OF J. J. KELLEY
TO MK EXPLORATION COMPANY, DATED
JANUARY 15, 1965

PLATE IV

SELF POTENTIAL PROFILES

SURVEYED ON

MK EXPLORATION CO. PROPERTY

SPAR CITY — COLORADO

OFFICIAL COPY
O. M. E.
JAN 19 1965
INITIALS CODE

DEPARTMENT OF THE INTERIOR
U.S. GEOLOGICAL SURVEY

OFFICE OF MINERALS EXPLORATION
DOCKET 6440

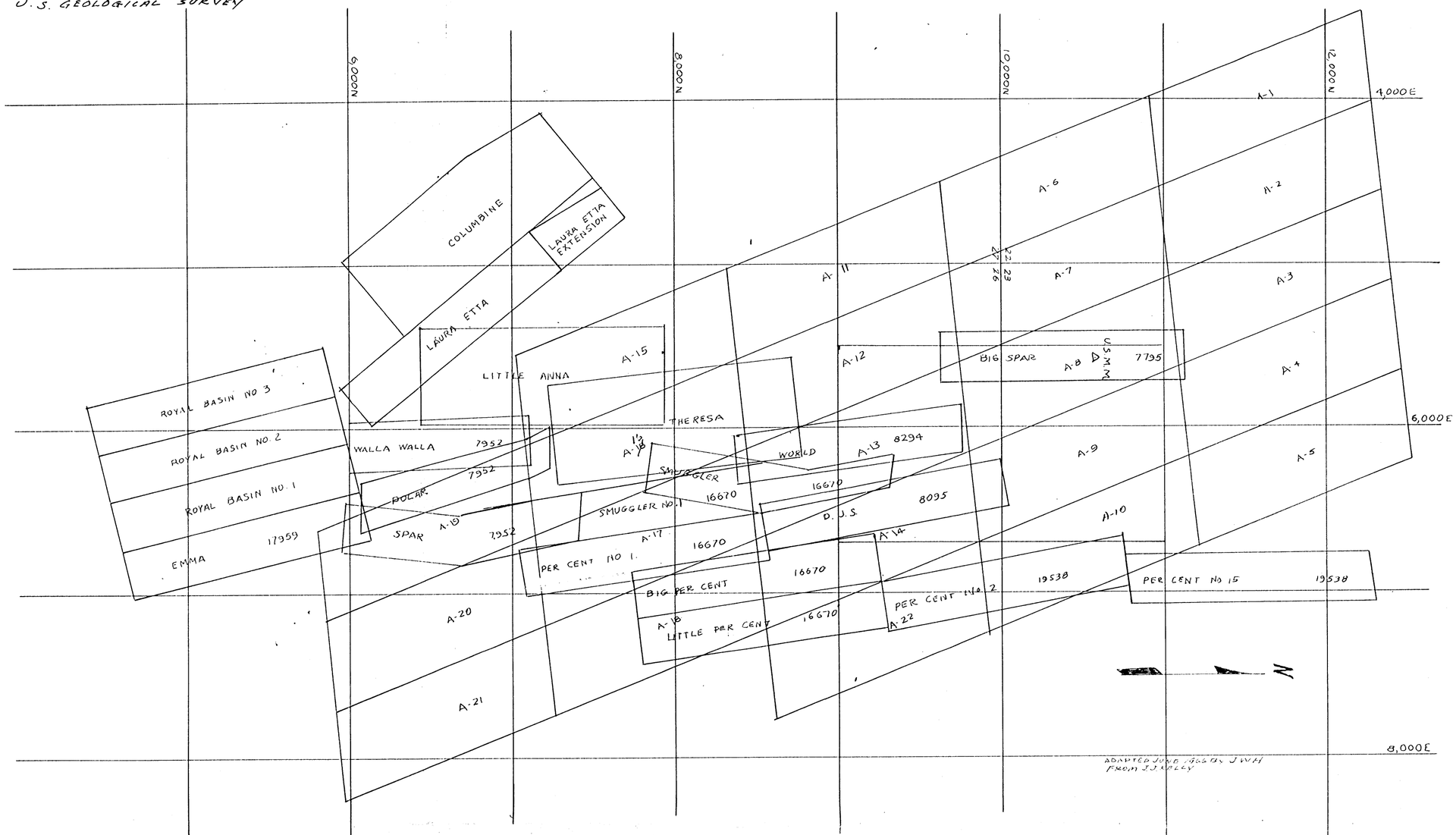

ADAPTED JUNE 1966 BY JWH
FROM J.J. PLEY

FIGURE 1 CLAIM MAP OF THE SPAR CITY AREA, MINERAL COUNTY, COLORADO
SHOWING
MK EXPLORATION COMPANY OWNED AND LEASED PROPERTY
SCALE 1" = 500'

500 0 500 1000
FEET

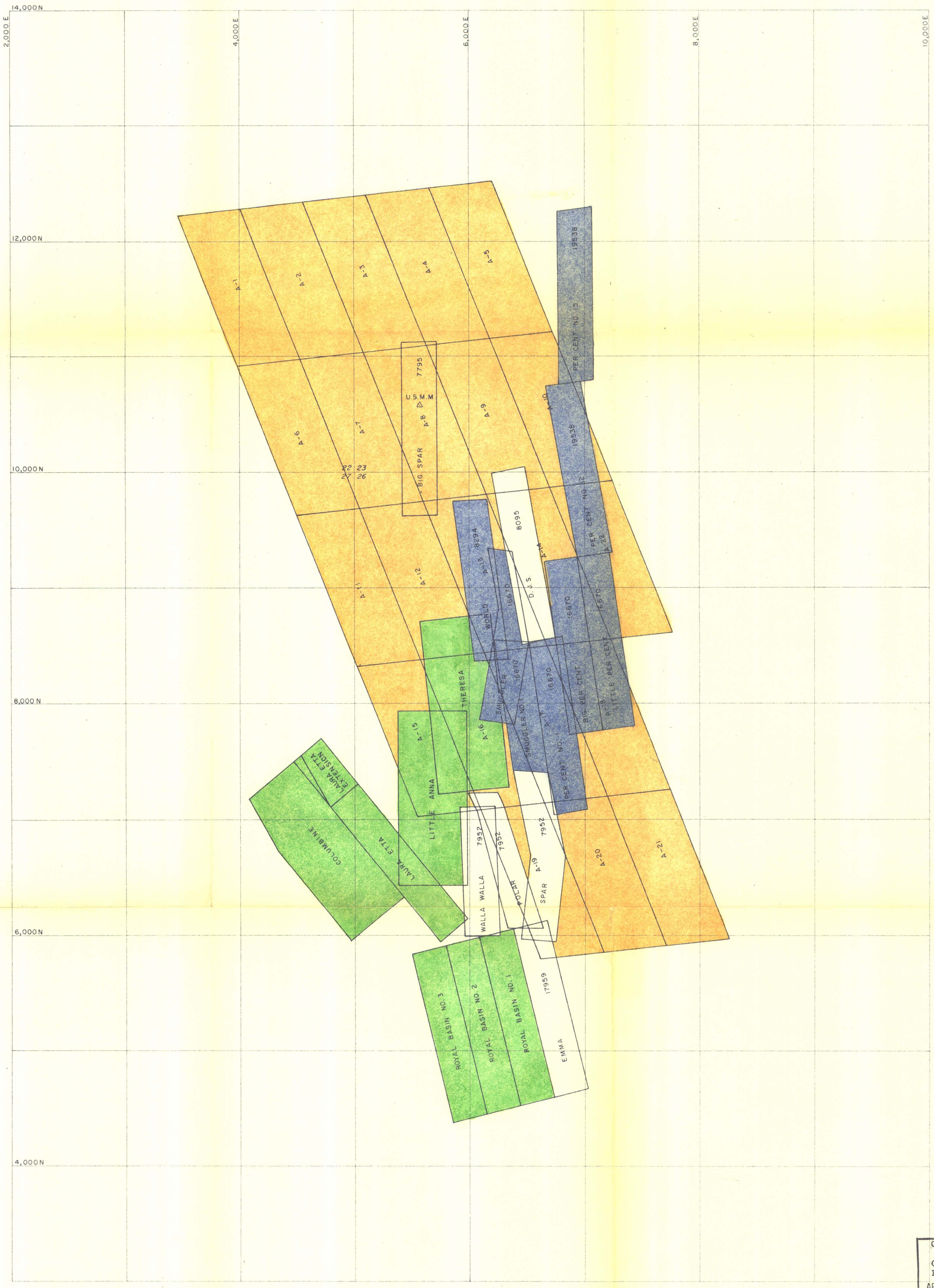

MINERAL COUNTY MINING & MILLING COMPANY GROUP

MK EXPLORATION COMPANY PROPERTY

HARRY E. & MARY L. LARSON GROUP

N

TO ACCOMPANY REPORT OF J. J. KELLEY TO MK EXPLORATION COMPANY, DATED JANUARY 15, 1965

EXHIBIT 7

PLATE II

CLAIM MAP

OF THE

SPAR CITY AREA

MINERAL COUNTY, COLORADO

SCALE: 1" = 500'

500 0 500 1000

FEET

OFFICIAL COPY
O. M. E.
RECEIVED
APR 19 1965
INITIALS | CODE

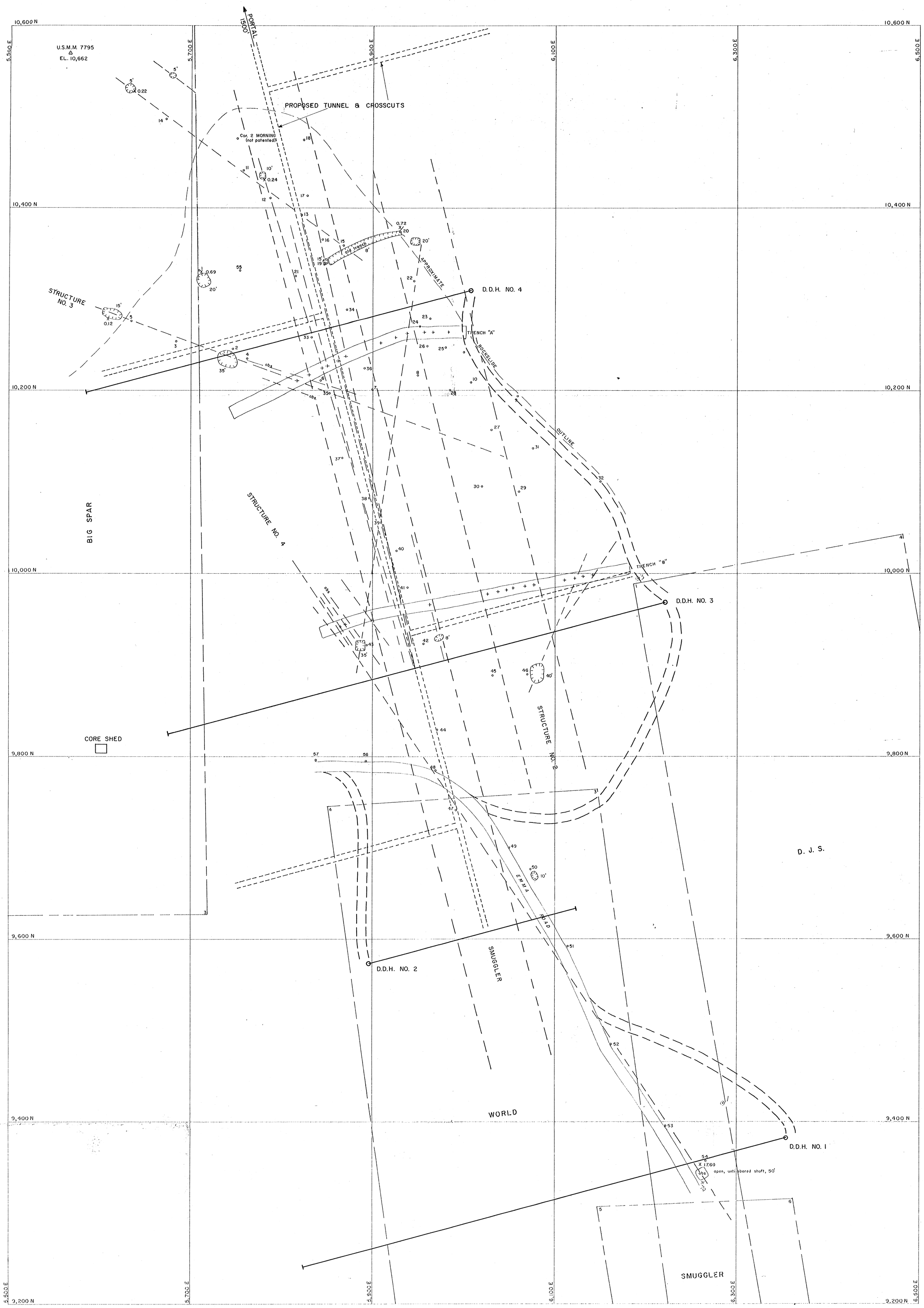

EXPLANATION

54 °	SURVEY STATION & NUMBER
obs	VEIN OBSERVED IN TRENCH, NOT SAMPLED
+	VEIN LOCATED IN TRENCH BY SAMPLING (SEE EXHIBIT 3 FOR ASSAYS)
X 17.60	LOCATION AND SILVER ASSAY OF PROSPECT DUMP SAMPLE
35'	CAVED PROSPECT PIT OR SHAFT & ESTIMATED DEPTH
	VEIN LOCATIONS ESTABLISHED BY OBSERVATION AND PROJECTION, TRACING FLOAT, SAMPLING, ETC.
	PATENTED CLAIM BOUNDARY
	PROPOSED DIAMOND DRILL HOLE
	PROPOSED ACCESS ROAD

EXHIBIT 3
AMENDMENT TO OME-6440

MARCH 17, 1966

EXHIBIT 2

GEOLOGIC MAP OF REVISED TARGET AREA

SPAR CITY, COLORADO

SCALE: 1" = 40'

Prepared by J. J. Kelley to accompany supplementary data to O.M.E. application (6440) of MK Exploration Co., July, 1965

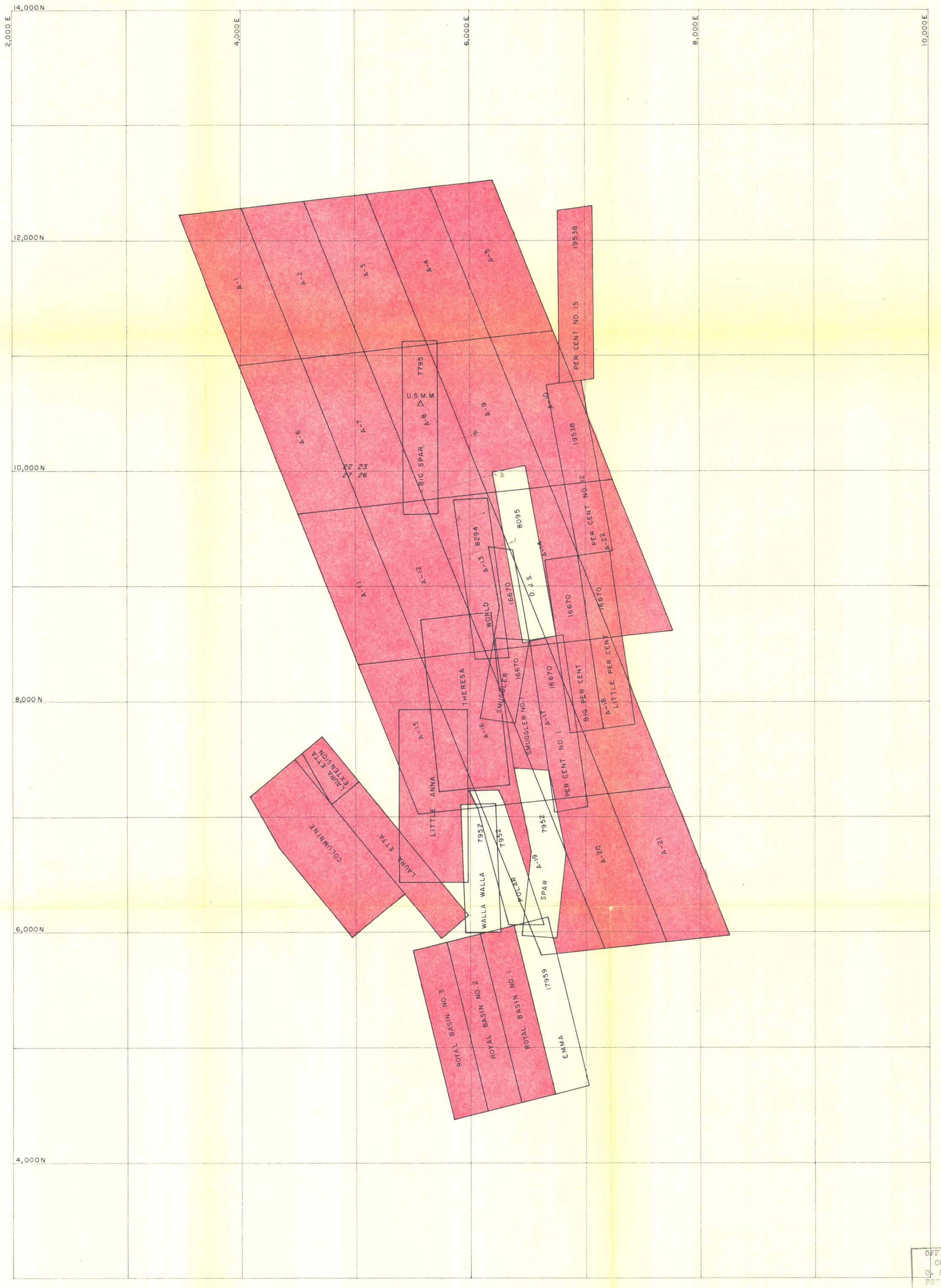

MK EXPLORATION COMPANY PROPERTY

N

TO ACCOMPANY REPORT OF J. J. KELLEY TO
MK EXPLORATION COMPANY, DATED JANUARY 15, 1965

OFFICIAL COPY
O. M. E.
RECEIVED
APR 19 1965
INITIALS | CODE

PLATE II

CLAIM MAP
OF THE
SPAR CITY AREA
MINERAL COUNTY, COLORADO

SCALE: 1" = 500'

500 0 500 1000
FEET

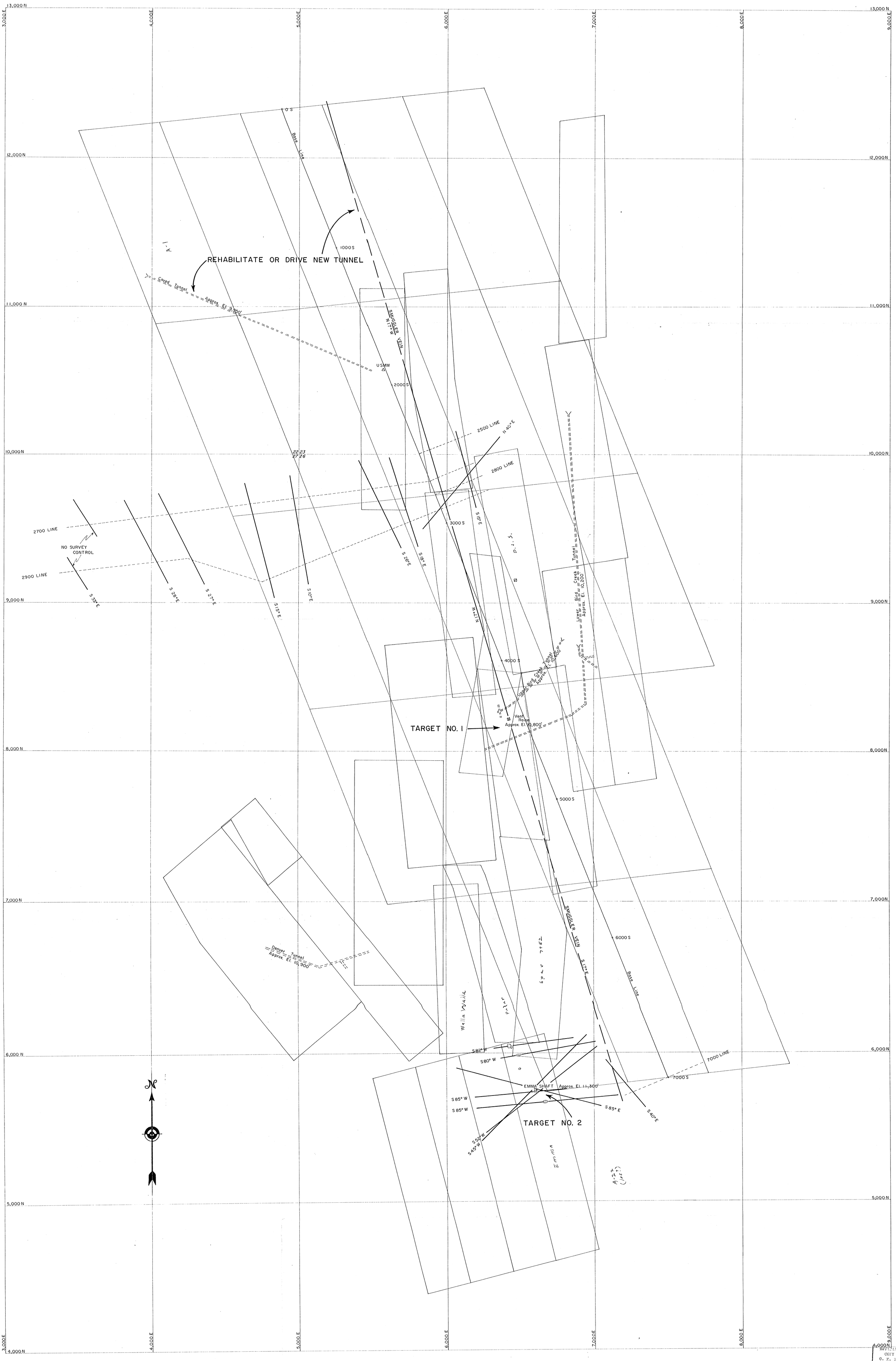

TO ACCOMPANY REPORT OF J. J. KELLEY TO MK EXPLORATION COMPANY, DATED JANUARY 15, 1965

PLATE III

DETAILS MAP

SHOWING

CLAIMS, OLD WORKINGS, S. P. ANOMALIES AND EXPLORATION TARGETS

SPAR CITY, COLORADO, PROPERTY

OF THE

MK EXPLORATION COMPANY

SCALE: 1" = 200'

200 0 200 400 600

FEET

ORIGINAL COPY O. M. S. RECEIVED APR 1 1965 INITIALS CO_R