DEPARTMENT OF THE INTERIOR
U.S. GEOLOGICAL SURVEY

PREPARED IN COOPERATION WITH
THE U.S. FISH AND WILDLIFE SERVICE AND
THE U.S. BUREAU OF LAND MANAGEMENT

1987 1002 AREA
PLATE 1

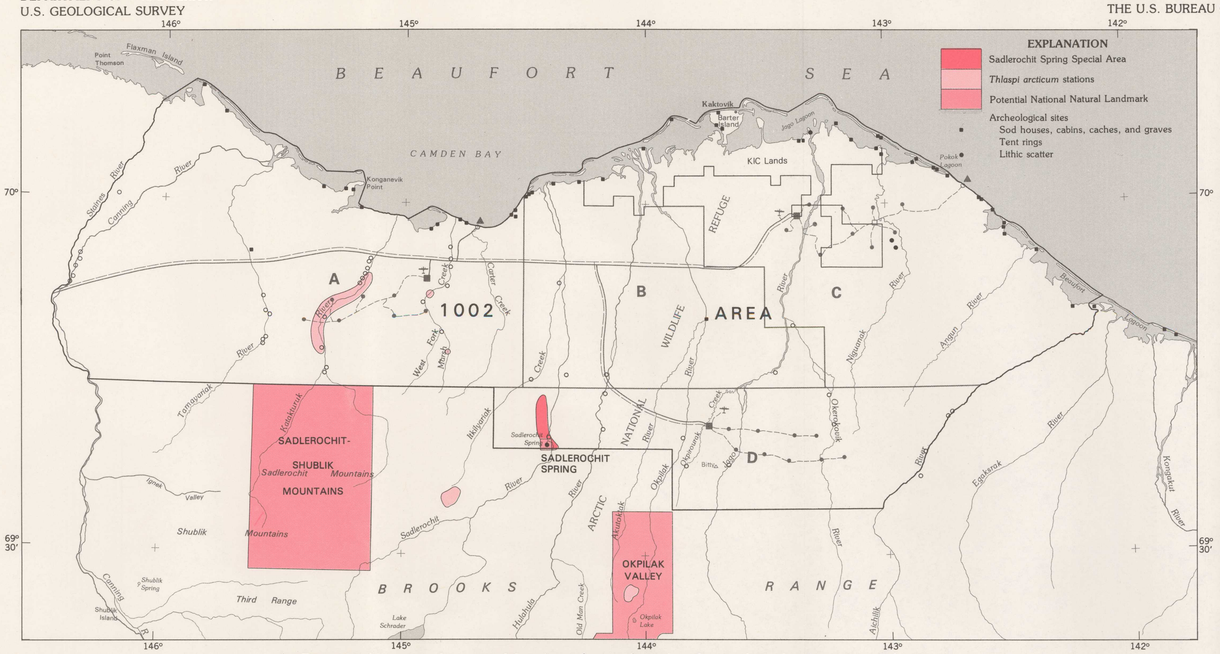

A. Potential national natural landmarks and archeological and other special sites

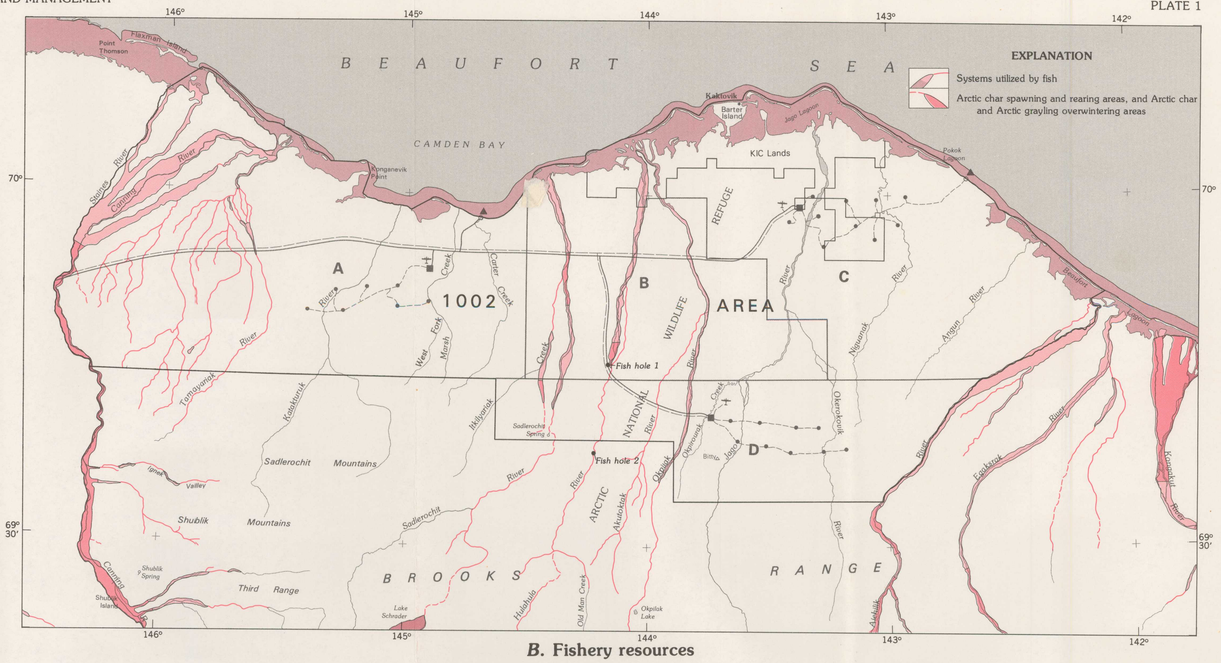

B. Fishery resources

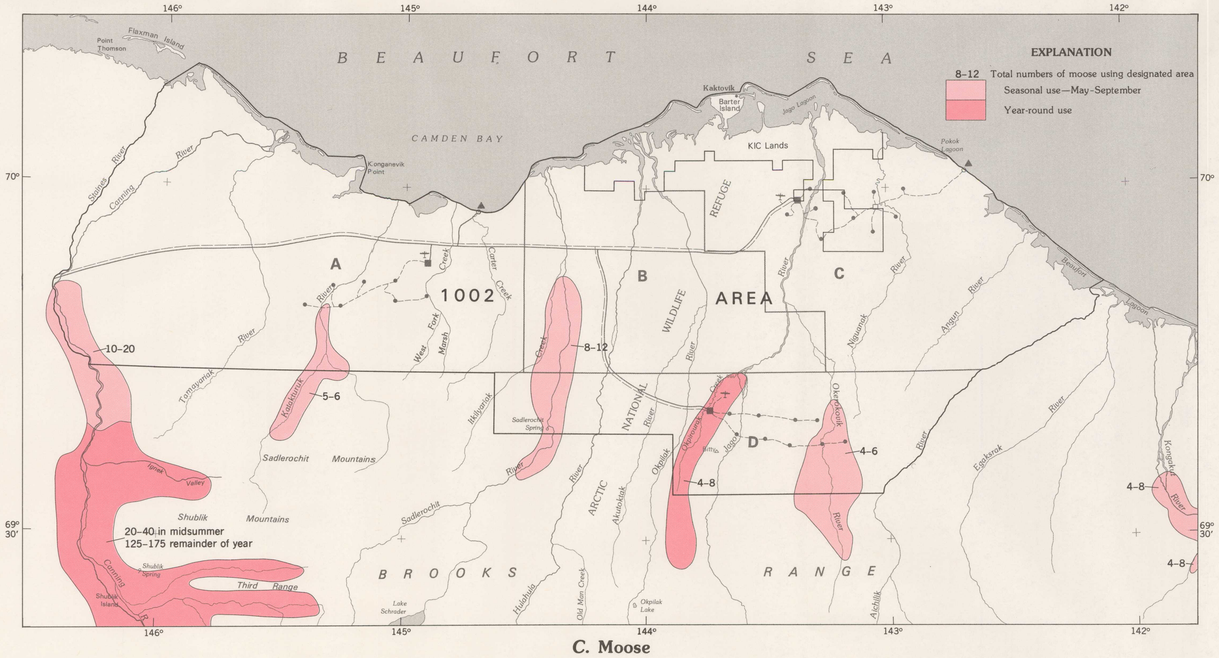

C. Moose

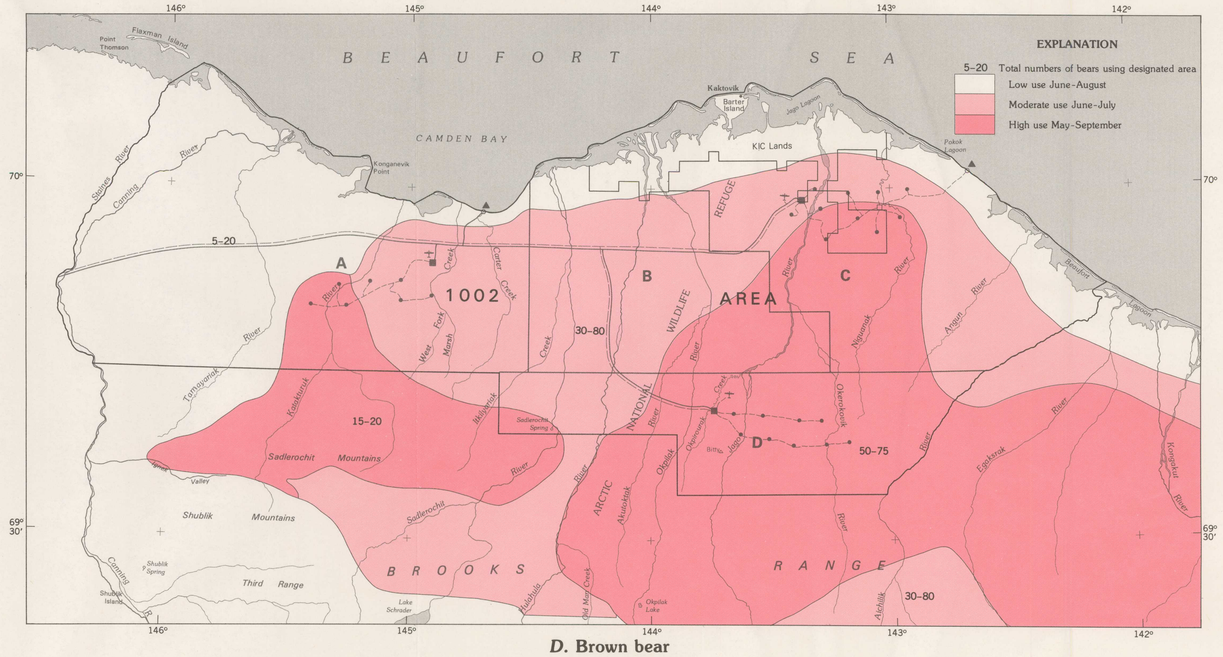

D. Brown bear

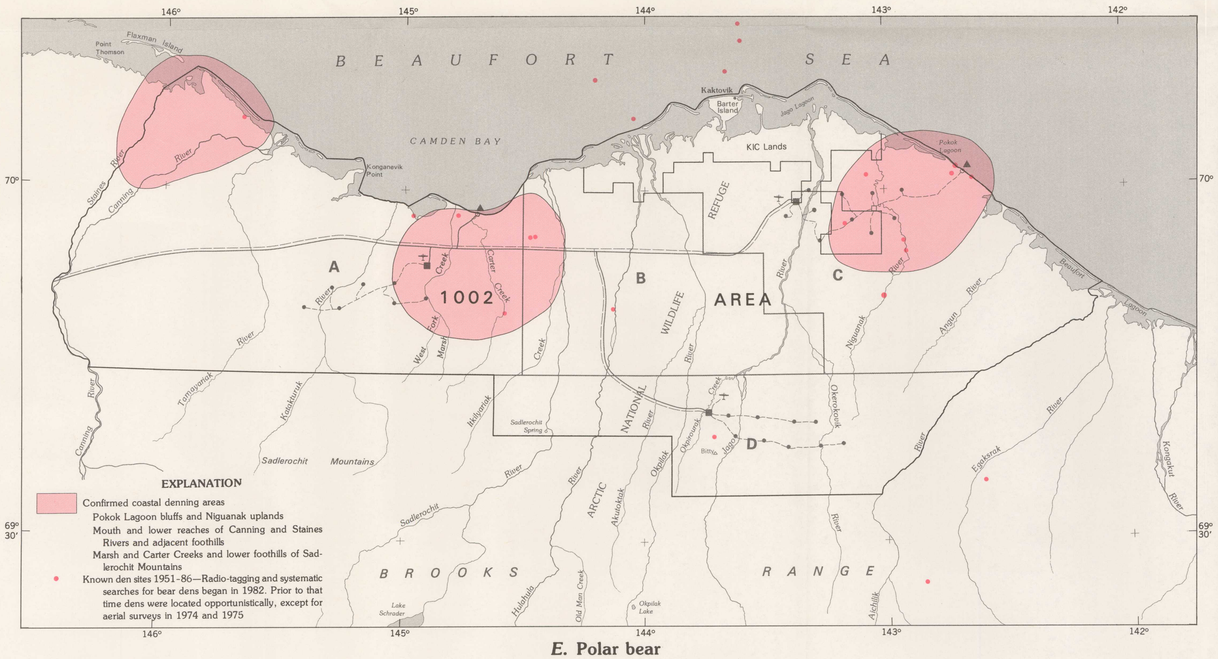

E. Polar bear

Base from U.S. Geological Survey, scale 1:250,000;
Barter Island, Demarcation Point, and
Flaxman Island, 1955. Limited revision 1983
Mt Michelson, 1956. Limited revision 1983

EXPLANATION OF FULL-LEASING DATA
[Data from figure V-1, this report]

Possible facilities
- Central production facility
  - 90 acres
  - 40 acres
- Drill pad
  - 23 acres
- Pipeline

Possible facilities
- Airstrip—30 or 130 acres
- Haul road
- Connecting road
- Seawater-treatment plant
- Port facility
- B Assessment block discussed in text

SCALE 1:500 000
10 0 10 20 30 40 50 MILES
10 0 10 20 30 40 50 KILOMETERS

MAPS OF ARCHEOLOGICAL AND NATURAL AREAS, FISHERY, MOOSE, BROWN BEAR, AND POLAR BEAR RESOURCES IN THE 1002 AREA, ARCTIC NATIONAL WILDLIFE REFUGE, ALASKA

Compiled by the U.S. Fish and Wildlife Service