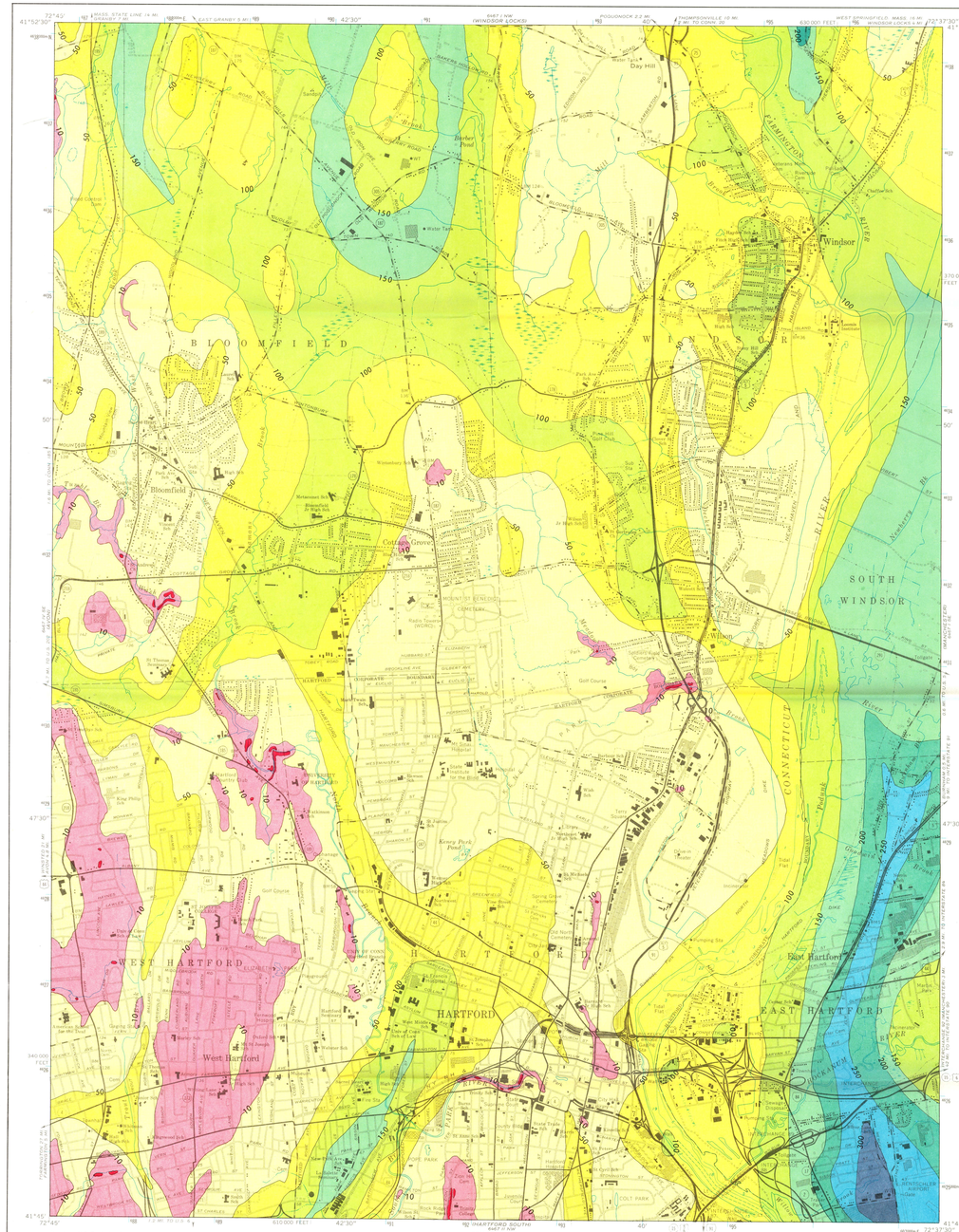

EXPLANATION

DEPTH TO BEDROCK

BEDROCK OUTCROP (LEDGE)	LESS THAN 10 FEET – May include small outcrops	10–50 FEET	50–100 FEET	100–150 FEET	150–200 FEET	200–250 FEET	250–300 FEET	GREATER THAN 300 FEET

Colors indicate ranges in depth to bedrock (ledge). Locations of bedrock outcrops were obtained from the geologic quadrangle map for this area (Cushman, 1963). Depths to bedrock are inferred from logs of wells, test holes, sewerline and waterline excavations, interpretation of aerial photographs, a soil survey map (Sherarin and Hill, 1962), and some field checking.

The sections show some of the relations between the land surface and the bedrock surface. The bedrock surface is highly variable, locally producing small irregular depressions or high spots that are not within the range of depth indicated by the color. For this reason, this map should not be used for detailed site evaluation.

REFERENCES

Cushman, R.V., 1963, Geology of the Hartford North quadrangle, Connecticut: U.S. Geol. Survey Geol. Quad. Map GQ-223.

Cushman, R.V., Baker, J.A., and Meikle, R.L., 1964, Records and logs of selected wells and test borings and chemical analyses of water in north-central Connecticut: Connecticut Water Resources Bull. 4, 27 p.

Ryder, R.B., 1972, Bedrock contour map, Hartford North quadrangle, Coonecticut: U.S. Geol. Survey Misc. Geol. Inv. Map I–784 C.

Ryder, R.B., and Weiss, L.A., 1971, Hydrogeologic data for the upper Connecticut River basin, Connecticut: Connecticut Water Resources Bull. 25, 54 p.

Sherarin, A.E., and Hill, D.H., 1962, Soil survey of Hartford County, Connecticut: U.S. Dept. of Agriculture Soil Conservation Service, Series 1958, 14.

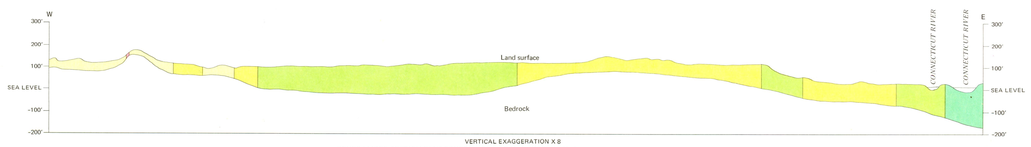

GENERALIZED SECTION IN NORTHERN AREA OF MAP SHOWING VARIATIONS IN DEPTH TO BEDROCK

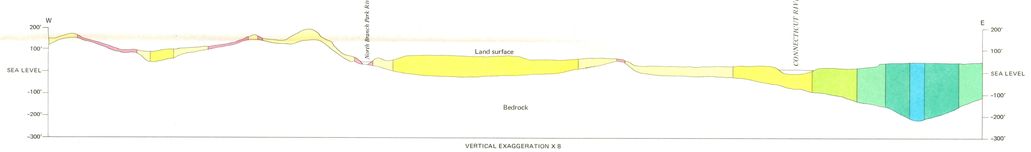

GENERALIZED SECTION IN SOUTHERN AREA OF MAP SHOWING VARIATIONS IN DEPTH TO BEDROCK

DEPTH TO BEDROCK, HARTFORD NORTH QUADRANGLE, CONNECTICUT

By
Elinor H. Handman and C. T. Hildreth

1972

INTERIOR—GEOLOGICAL SURVEY, WASHINGTON, D.C.—1972—G72322

Blackline copies of this map are available at cost in transparent scale-stable material from the U.S. Geological Survey, Washington, D.C. 20242

For sale by U.S. Geological Survey, price 75 cents