DEPARTMENT OF THE INTERIOR
UNITED STATES GEOLOGICAL SURVEY

OPEN-FILE REPORT
78-455
UCROSS QUAD., WYO.
SHEET 2 OF 2



1 foot equals 0.305 meters

Logs of oil and gas wells showing tentative correlation of coal beds

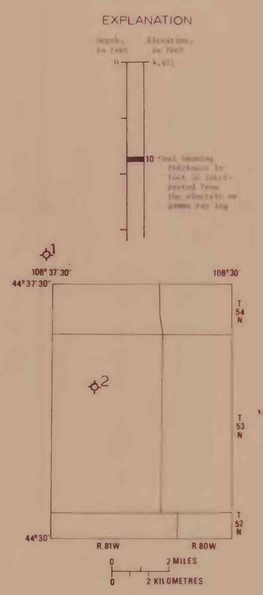

Ucross quadrangle showing locations of wells

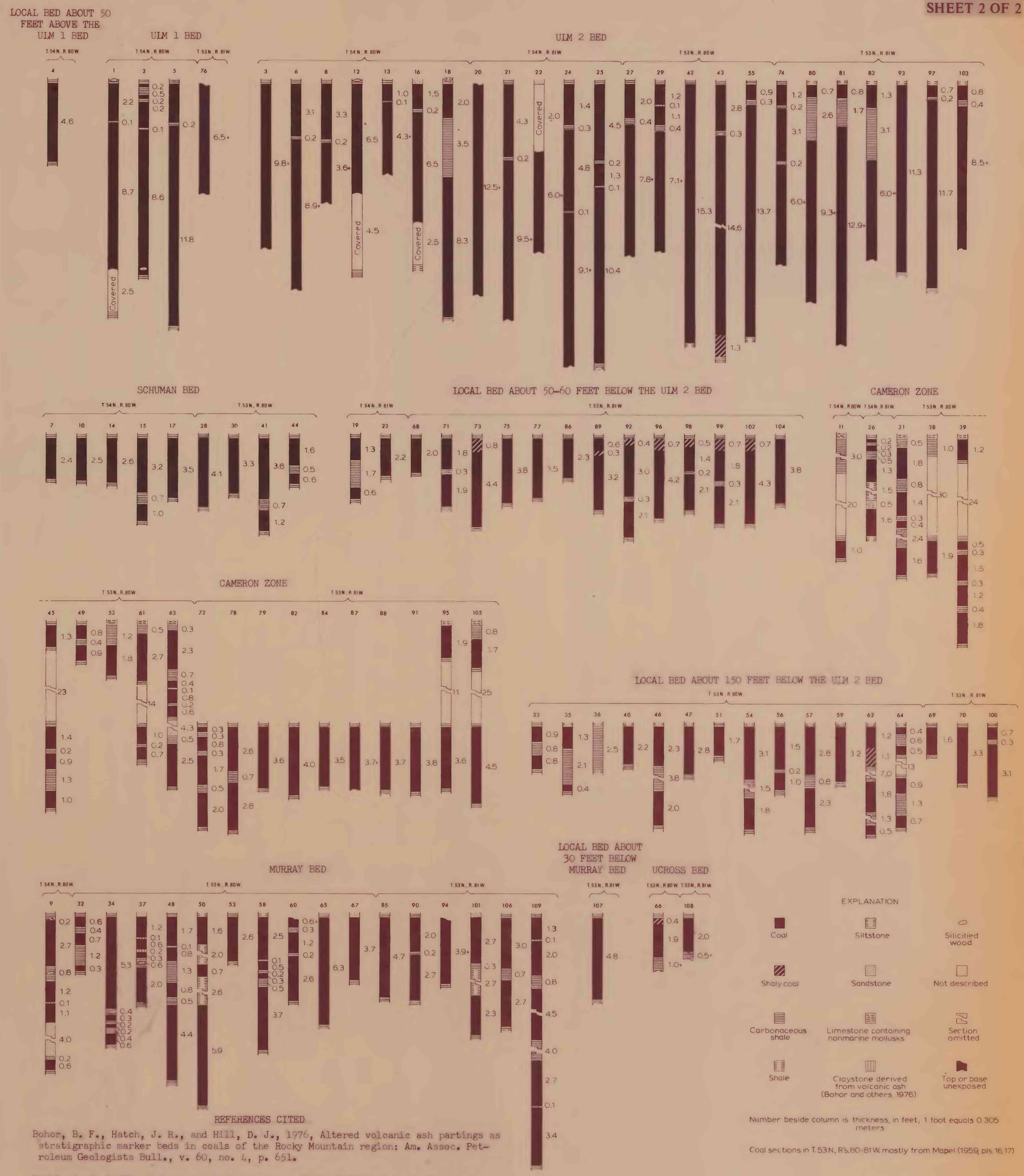

Coal sections

REFERENCES CITED

Bohor, B. F., Hatch, J. R., and Hill, D. J., 1976, Altered volcanic ash partings as stratigraphic marker beds in coals of the Rocky Mountain region: Am. Assoc. Petroleum Geologists Bull., v. 60, no. 4, p. 651.

Mapel, W. J., 1959, Geology and coal resources of the Buffalo-Lake De Smet area, Johnson and Sheridan Counties, Wyoming: U.S. Geol. Survey Bull. 1078, 148 p.

GEOLOGIC MAP AND COAL SECTIONS OF THE NORTHERN PART OF THE UCROSS QUADRANGLE, SHERIDAN COUNTY, WYOMING

By
W. J. Mapel

1978