OPEN FILE REPORT 79-1384

PLATE 2 OF 18

UNITED STATES
DEPARTMENT OF THE INTERIOR
GEOLOGICAL SURVEY

NORTHWEST BAGGS QUADRANGLE
WYOMING–CARBON CO
7½ MINUTE SERIES (TOPOGRAPHIC)

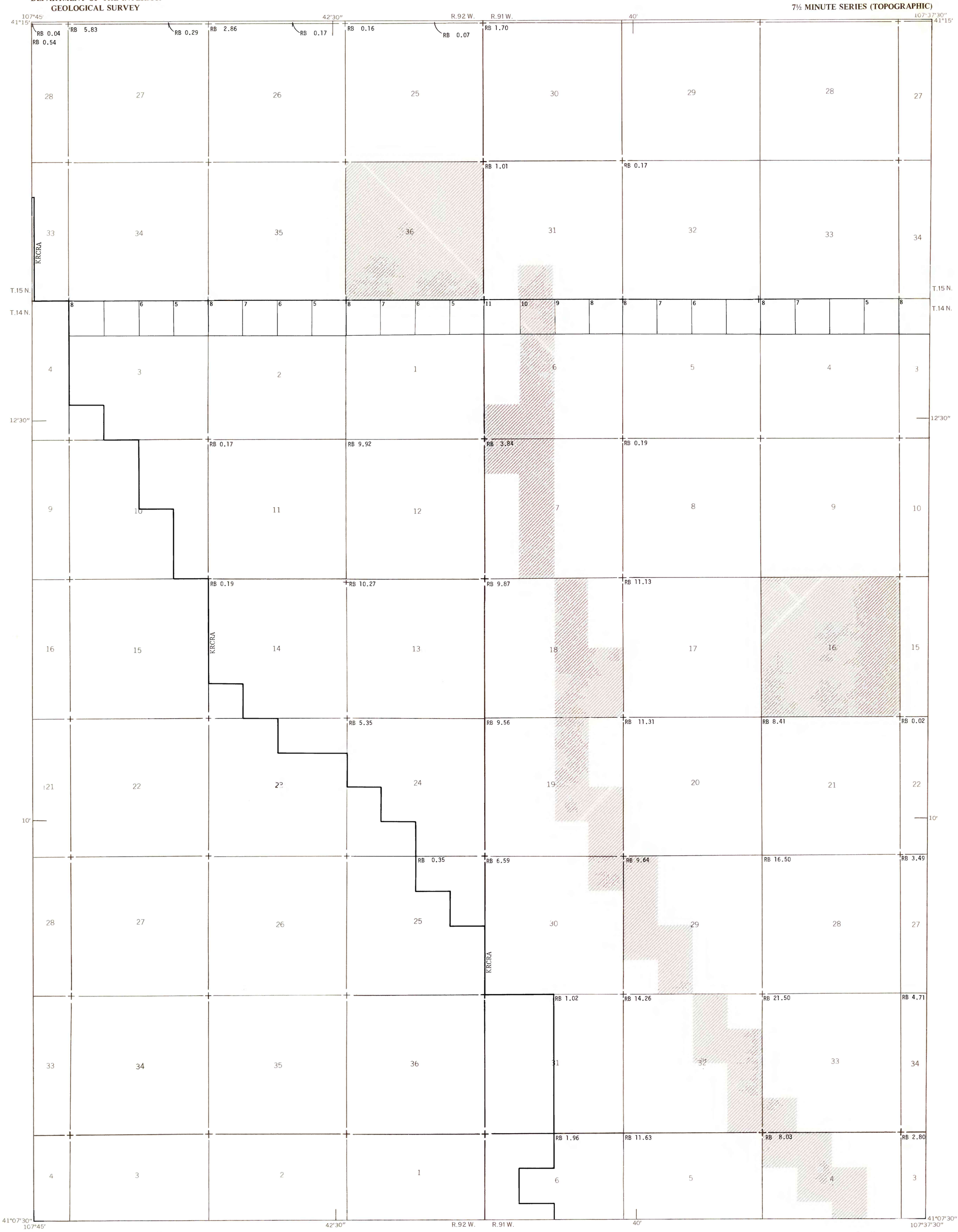

EXPLANATION

KRCRA

KRCRA BOUNDARY – Label within KRCRA boundary.

NON-FEDERAL COAL LAND–Land within the KRCRA boundary for which the Federal Government does not own the coal rights.

RB 9.87

TOTAL RESERVE BASE (RB) OF FEDERAL COAL PER SECTION–In millions of short tons, calculated for each section of Federal land following the guidelines given in U.S. Geol. Survey Bulletin 1450-B. To convert short tons to metric tons, multiply short tons by 0.9072.

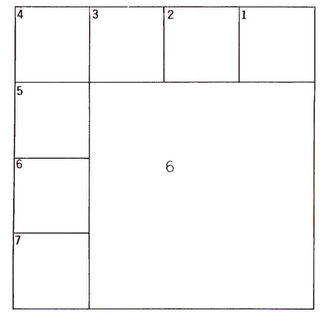

SECTION OF LAND–Showing lots and lot numbers; and tracts and tract numbers.

NOTE: BLM Coal Ownership Data current as of August 1, 1977.

REFERENCE

U.S. Bureau of Mines and U.S. Geological Survey, 1976, Coal resource classification system of the U.S. Bureau of Mines and U.S. Geological Survey: U.S. Geol. Survey Bull. 1450-B, 7p.

Base from U.S. Geological Survey, 1957

This report has not been edited for conformity with U.S. Geological Survey editorial standards or stratigraphic nomenclature.

SCALE 1:24000

1 MILE
7000 FEET
1 KILOMETER

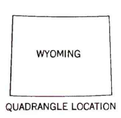

QUADRANGLE LOCATION

Compiled in 1979

COAL RESOURCE OCCURRENCE MAP OF THE NORTHWEST QUARTER OF THE BAGGS 15-MINUTE QUADRANGLE, CARBON COUNTY, WYOMING

BY
DAMES & MOORE
1979

PLATE 2
BOUNDARY AND COAL DATA MAP