U. S. DEPARTMENT OF THE INTERIOR
U. S. GEOLOGICAL SURVEY

OPEN-FILE REPORT 08-XXX
APPENDIX O SHEET 2 OF 3

PHOTOMOSAICS OF TRENCHES AT THE WALNUT SITE, SAN JACINTO FAULT, SAN BERNARDINO, CALIFORNIA

THOMAS E. FUMAL and KATHERINE J. KENDRICK

SOUTHWEST — TRENCH 3 SOUTHEAST WALL (REVERSED) — NORTHEAST



5 meters 10 m 20 m 30 m 40 m 50 m

NORTHEAST — TRENCH 6 SOUTHEAST WALL (REVERSED)



15 10 5 0 meters

SOUTHWEST — TRENCH 3 SOUTHEAST WALL (REVERSED) continued — NORTHEAST



50 m 60 m 70 m 80 m 90 m 100 m

Air photo of Walnut Street property showing approximate locations of trenches and main fault Holocene active-fault zone (red arrows).

SOUTHWEST — TRENCH 3 SOUTHEAST WALL (REVERSED) continued — NORTHEAST



100 m 110 m 120 m 130 m 135 m

TRENCH 7 NORTHWEST WALL — NORTHEAST



20 15 10 5 0 meters

SOUTH — TRENCH 4 NORTHWEST WALL — NORTH



0 meters 10 m 20 m 30 m 40 m 50 m 60 m

TRENCH 7 SOUTHEAST WALL (REVERSED) — NORTHEAST



5 0 meters