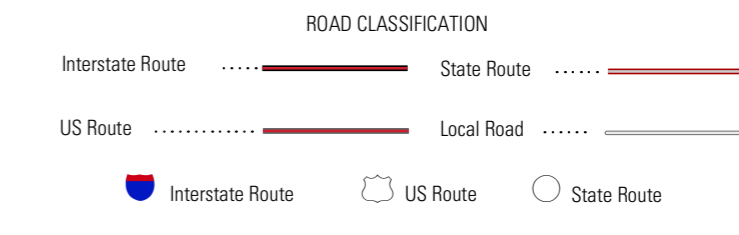
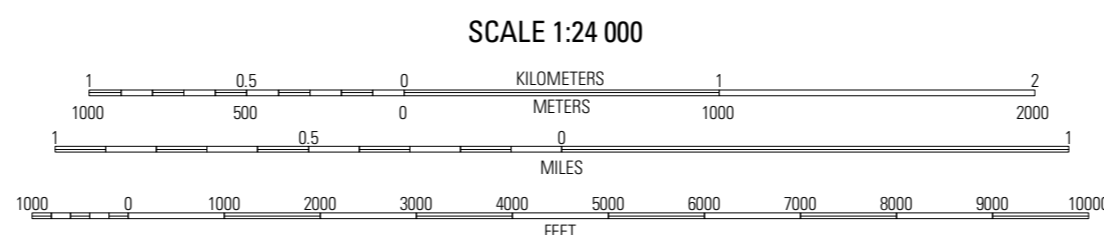



Produced by the United States Geological Survey
 North American Datum of 1983 (NAD83). Projection and 1000-meter Universal Transverse Mercator grid, zone 11S
 10 000-foot grid ticks: California Coordinate System of 1983 (zone 6)
 Imagery: Digital Orthophoto Quadrangle (USGS, 2005)
 Transportation: Tele Atlas, 2007
 Names: Geographic Names Information System, 2006
 Fire Perimeter Data: GeoMAC, October 28, 2007
 Rice Fire perimeter data were acquired as best available data
 These data may not meet National Map Accuracy Standards
 Road centerlines, road classification, route numbers, and street names © Tele Atlas 2007
 Any use of trade, product, or firm names is for descriptive purposes only
 and does not imply endorsement by the U.S. Government



CALIFORNIA QUADRANGLE LOCATION

1	2	3
4	5	6
7	8	9

ADJOINING 7.5 QUADRANGLES

BONSALL, CA
2007

THIS MAP COMPLIES WITH NATIONAL MAP ACCURACY STANDARDS
 THIS IS A PRELIMINARY PRODUCT TO SUPPORT AGENCIES RESPONDING TO CALIFORNIA WILDFIRES
 THIS PRODUCT IS RELEASED ON CONDITION THAT NEITHER THE USGS NOR THE UNITED STATES GOVERNMENT
 BE HELD LIABLE FOR ANY DAMAGES RESULTING FROM ITS AUTHORIZED OR UNAUTHORIZED USE

PRELIMINARY IMAGE MAP OF THE 2007 RICE FIRE PERIMETER, BONSCALL QUADRANGLE, SAN DIEGO COUNTY, CALIFORNIA
 BY
 Perry S. Clark, Wendy S. Scratch, Gaylord W. Bias, Gregory B. Stander, Jenne L. Sexton, and Bridgette J. Krawczak
 2007