



U.S. DEPARTMENT OF THE INTERIOR
U.S. GEOLOGICAL SURVEY

OPEN-FILE REPORT 2008-1035
VERSION 1.0



Produced by the United States Geological Survey

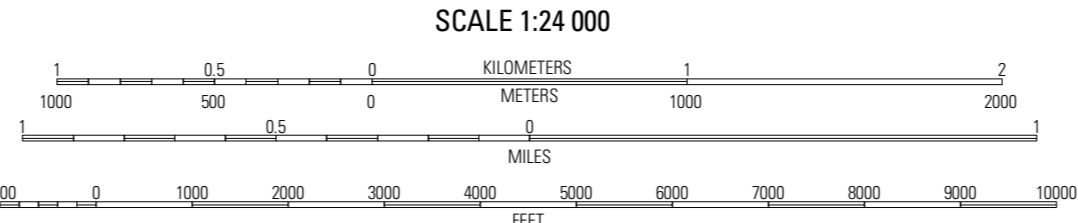
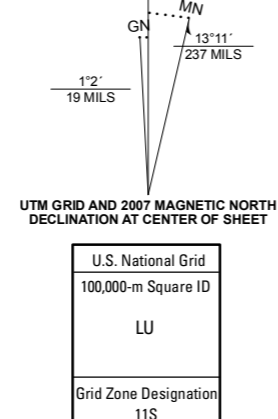
North American Datum of 1983 (NAD83). Projection and 1 000-meter Universal Transverse Mercator grid, zone 11S 10 000-foot grid ticks; California Coordinate System of 1983 (zone 5)

Imagery: Digital Orthophoto Quadrangle, USGS, 2005
Transportation: Tele Atlas, 2007
Names: Geographic Names Information System, 2006
Fire Perimeter Data: GeoMAC, October 27, 2007

Ranch fire perimeter data were acquired as the best available data. These data may not meet National Map Accuracy Standards.

Road centerlines, road classification, route numbers, and street names © Tele Atlas 2007

Any use of trade, product, or firm names is for descriptive purposes only and does not imply endorsement by the U.S. Government

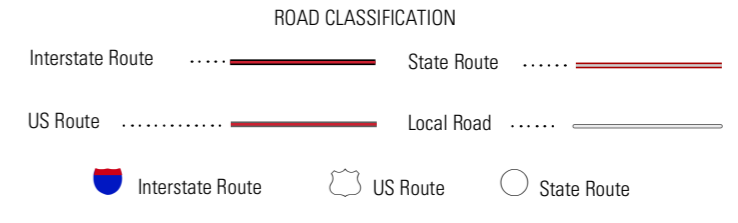


THIS MAP COMPLIES WITH NATIONAL MAP ACCURACY STANDARDS
THIS IS A PRELIMINARY PRODUCT TO SUPPORT AGENCIES RESPONDING TO CALIFORNIA WILDFIRES
THIS PRODUCT IS RELEASED ON CONDITION THAT NEITHER THE USGS NOR THE UNITED STATES GOVERNMENT
BE HELD LIABLE FOR ANY DAMAGES RESULTING FROM ITS AUTHORIZED OR UNAUTHORIZED USE



CALIFORNIA QUADRANGLE LOCATION		
1	2	3
4	5	6
7	8	9

ADJOINING 7.5 QUADRANGLES



COBBLESTONE MOUNTAIN, CA

2007

PRELIMINARY IMAGE MAP OF THE 2007 RANCH FIRE PERIMETER, COBBLESTONE MOUNTAIN QUADRANGLE, LOS ANGELES AND VENTURA COUNTIES, CALIFORNIA

BY

Perry S. Clark, Wendy S. Scratch, Gaylord W. Bias, Gregory B. Stander, Jenne L. Sexton, and Bridgette J. Krawczak

2007