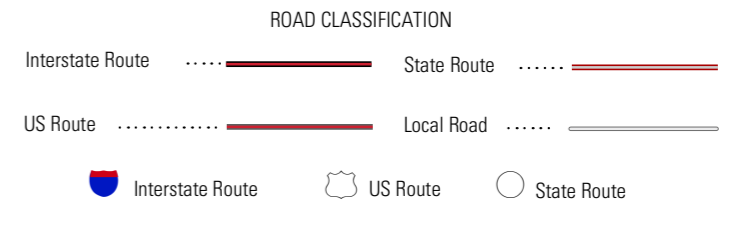
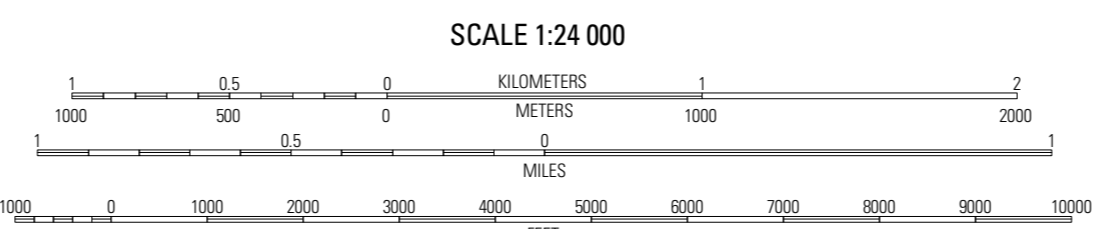
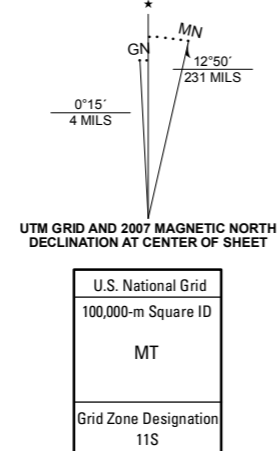


Produced by the United States Geological Survey  
 North American Datum of 1983 (NAD83). Projection and 1000-meter Universal Transverse Mercator grid, zone 11S  
 10 000-foot grid ticks: California Coordinate System of 1983 (zone 5)  
 Imagery: Digital Orthophoto Quadrangle USGS, 2005  
 Transportation: Tele Atlas, 2007  
 Names: Geographic Names Information System, 2006  
 Fire Perimeter Data: GeoMAC, October 26, 2007

Cajon Fire perimeter data were acquired as the best available data  
 These data may not meet National Map Accuracy Standards

Road centerlines, road classification, route numbers, and street names © Tele Atlas 2007

Any use of trade, product, or firm names is for descriptive purposes only  
 and does not imply endorsement by the U.S. Government



CALIFORNIA QUADRANGLE LOCATION

1	2	3	1 Telegraph Peak
			2 Capen
4	5	4 Cocomong Peak	
		5 San Bernardino North	
6	7	6 Gouge	
		7 Fontana	
		8 San Bernardino South	

ADJOINING 7.5 QUADRANGLES

DEVORE, CA  
2007

THIS MAP COMPLIES WITH NATIONAL MAP ACCURACY STANDARDS  
 THIS IS A PRELIMINARY PRODUCT TO SUPPORT AGENCIES RESPONDING TO CALIFORNIA WILDFIRES  
 THIS PRODUCT IS RELEASED ON CONDITION THAT NEITHER THE USGS NOR THE UNITED STATES GOVERNMENT  
 BE HELD LIABLE FOR ANY DAMAGES RESULTING FROM ITS AUTHORIZED OR UNAUTHORIZED USE

**PRELIMINARY IMAGE MAP OF THE 2007 CAJON FIRE PERIMETER, DEVORE QUADRANGLE, SAN BERNARDINO COUNTY, CALIFORNIA**  
 BY  
 Perry S. Clark, Wendy S. Scratch, Gaylord W. Bias, Gregory B. Stander, Jenne L. Sexton, and Bridgette J. Krawczak  
 2007