



Produced by the United States Geological Survey

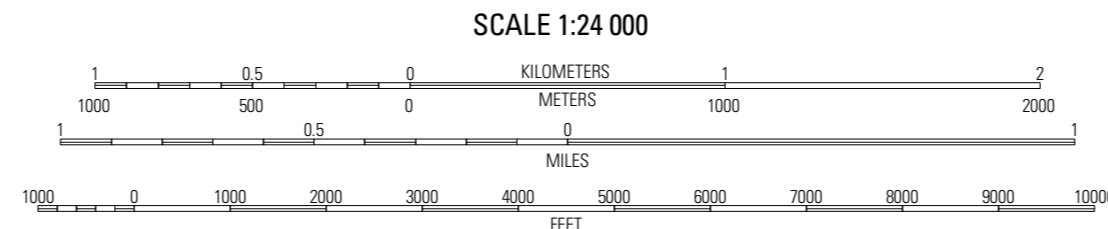
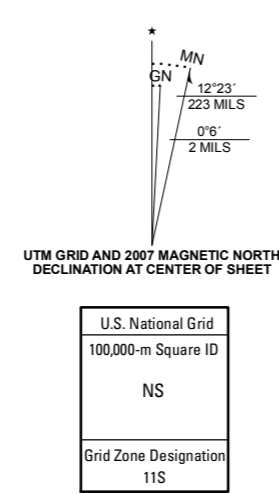
North American Datum of 1983 (NAD83). Projection and 1 000-meter Universal Transverse Mercator grid, zone 11S 10 000-foot grid ticks: California Coordinate System of 1983 (zone 6)

Imagery ..... Digital Orthophoto Quadrangle ..... USGS, 2005  
Transportation ..... Tele Atlas, 2007  
Names ..... Geographic Names Information System, 2006  
Fire Perimeter Data ..... GeoMAC, October 28, 2007

Harris Fire perimeter data were acquired as the best available data. These data may not meet National Map Accuracy Standards.

Road centerlines, road classification, route numbers, and street names © Tele Atlas 2007

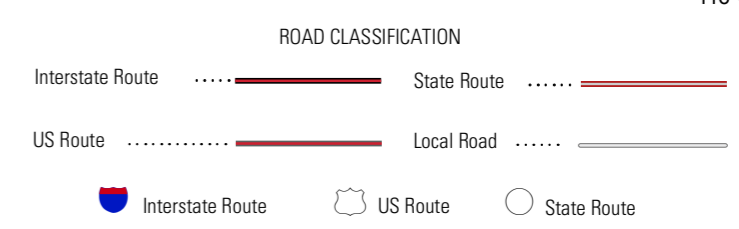
Any use of trade, product, or firm names is for descriptive purposes only and does not imply endorsement by the U.S. Government.



QUADRANGLE LOCATION

1	2	3	1 El Capon
			2 Alpine
			3 White Mountain
4		5	4 Janel Mountains
			5 Barren Lake
			6 Day Mesa
			7 Day Mountain
6	7	8	8 Secane

ADJOINING 7.5' QUADRANGLES



**DULZURA, CA**  
2007

**PRELIMINARY IMAGE MAP OF THE 2007 HARRIS FIRE PERIMETER, DULZURA QUADRANGLE, SAN DIEGO COUNTY, CALIFORNIA**

BY

Perry S. Clark, Wendy S. Scratch, Gaylord W. Bias, Gregory B. Stander, Jenne L. Sexton, and Bridgette J. Krawczak

2007