

Produced by the United States Geological Survey

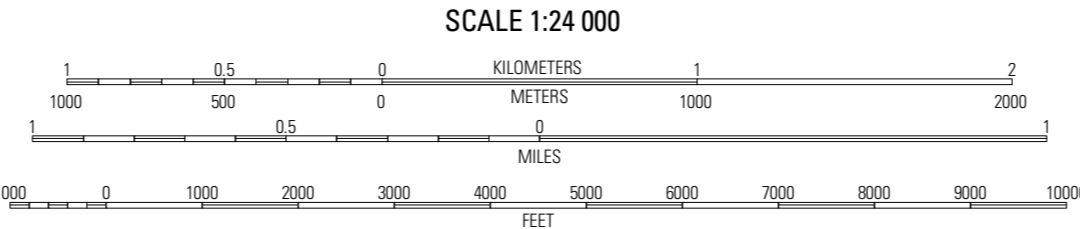

North American Datum of 1983 (NAD83). Projection and 1 000-meter Universal Transverse Mercator grid, zone 11S. 10 000-foot grid ticks. California Coordinate System of 1983 (zone 5)

Imagery ..... Digital Orthophoto Quadrangle ..... USGS, 2005  
Transportation ..... Tele Atlas, 2007  
Names ..... Geographic Names Information System, 2006  
Fire Perimeter Data ..... GeoMAC, October 27, 2007

Ranch Fire Perimeter data were acquired as the best available data. These data may not meet National Map Accuracy Standards.

Road centerlines, road classification, route numbers, and street names © Tele Atlas 2007

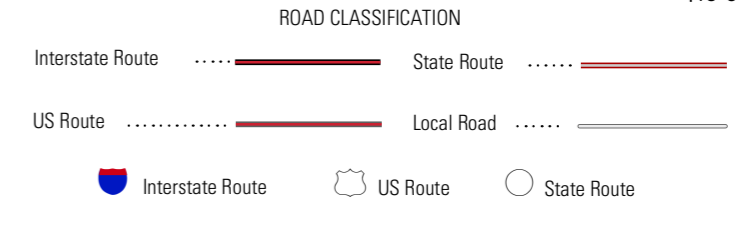
Any use of trade, product, or firm names is for descriptive purposes only and does not imply endorsement by the U.S. Government



CALIFORNIA QUADRANGLE LOCATION

1	2	3
4	5	6
7	8	9

ADJOINING 7.5 QUADRANGLES



FILLMORE, CA  
2007

THIS MAP COMPLIES WITH NATIONAL MAP ACCURACY STANDARDS  
THIS IS A PRELIMINARY PRODUCT TO SUPPORT AGENCIES RESPONDING TO CALIFORNIA WILDFIRES  
THIS PRODUCT IS RELEASED ON CONDITION THAT NEITHER THE USGS NOR THE UNITED STATES GOVERNMENT  
BE HELD LIABLE FOR ANY DAMAGES RESULTING FROM ITS AUTHORIZED OR UNAUTHORIZED USE

## PRELIMINARY IMAGE MAP OF THE 2007 RANCH FIRE PERIMETER, FILLMORE QUADRANGLE, VENTURA COUNTY, CALIFORNIA BY

Perry S. Clark, Wendy S. Scratch, Gaylord W. Bias, Gregory B. Stander, Jenne L. Sexton, and Bridgette J. Krawczak  
2007