



Produced by the United States Geological Survey

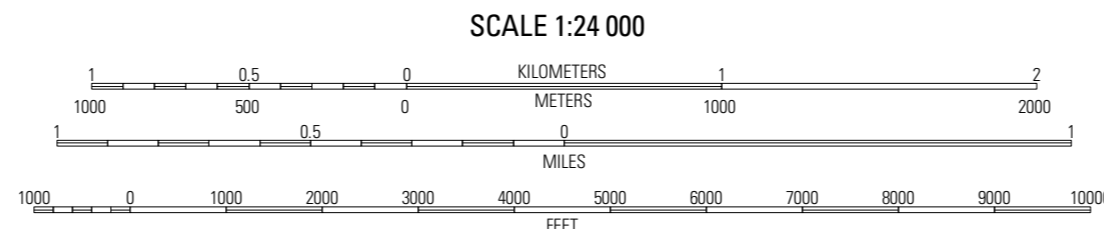

North American Datum of 1983 (NAD83). Projection and 1 000-meter Universal Transverse Mercator grid, zone 11S 10 000-foot grid ticks: California Coordinate System of 1983 (zone 6)

Imagery: Digital Orthophoto Quadrangle, USGS, 2005  
 Transportation: Tele Atlas, 2007  
 Names: Geographic Names Information System, 2006  
 Fire Perimeter Data: GeoMAC, October 23, 2007

Santiago Fire perimeter data were acquired as the best available data. These data may not meet National Map Accuracy Standards.

Road centerlines, road classification, route numbers, and street names © Tele Atlas 2007

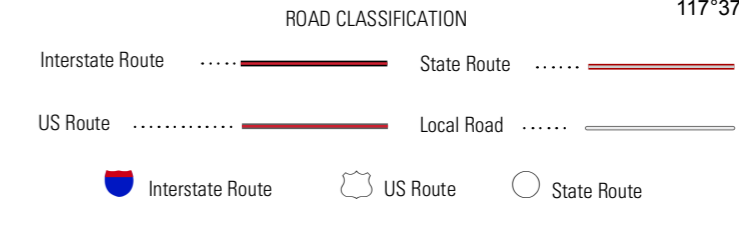
Any use of trade, product, or firm names is for descriptive purposes only and does not imply endorsement by the U.S. Government



CALIFORNIA QUADRANGLE LOCATION

1	2	3
4	5	6
7	8	9

ADJOINING 7.5 QUADRANGLES



LAKE FOREST, CA  
2007

THIS MAP COMPLIES WITH NATIONAL MAP ACCURACY STANDARDS  
 THIS IS A PRELIMINARY PRODUCT TO SUPPORT AGENCIES RESPONDING TO CALIFORNIA WILDFIRES  
 THIS PRODUCT IS RELEASED ON CONDITION THAT NEITHER THE USGS NOR THE UNITED STATES GOVERNMENT  
 BE HELD LIABLE FOR ANY DAMAGES RESULTING FROM ITS AUTHORIZED OR UNAUTHORIZED USE

# PRELIMINARY IMAGE MAP OF THE 2007 SANTIAGO FIRE PERIMETER, LAKE FOREST QUADRANGLE, ORANGE COUNTY, CALIFORNIA

BY

Perry S. Clark, Wendy S. Scratch, Gaylord W. Bias, Gregory B. Stander, Jenne L. Sexton, and Bridgette J. Krawczak  
2007