

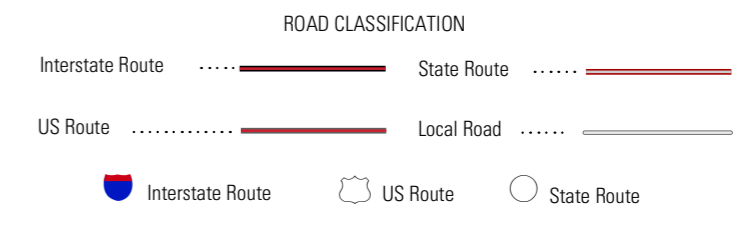
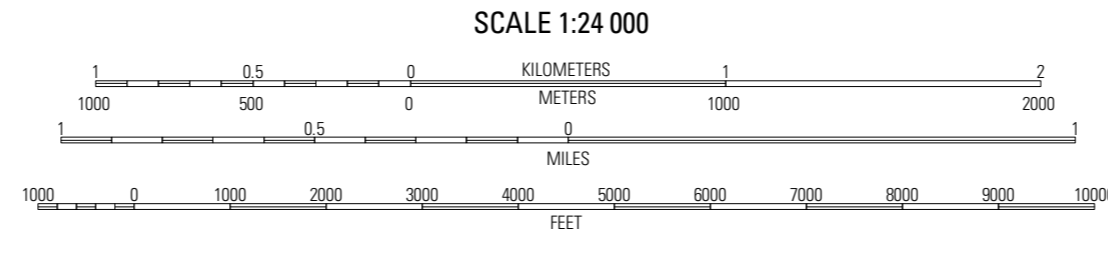
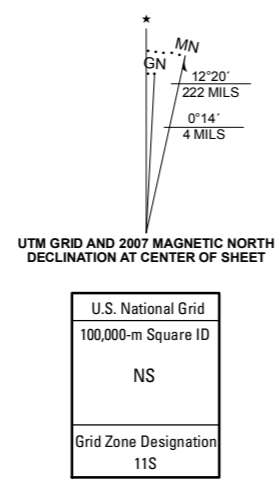
Produced by the United States Geological Survey

North American Datum of 1983 (NAD83). Projection and 1000-meter Universal Transverse Mercator grid, zone 11S
10 000-foot grid ticks: California Coordinate System of 1983 (zone 6)

Imagery: Digital Orthophoto Quadrangle (DOQ), USGS, 2005
Transportation: Tele Atlas, 2007
Names: Geographic Names Information System, 2006
Fire Perimeter Data: GeoMAC, October 28, 2007

Harris Fire perimeter data were acquired as the best available data
These data may not meet National Map Accuracy Standards

Road centerlines, road classification, route numbers, and street names © Tele Atlas 2007
Any use of trade, product, or firm names is for descriptive purposes only and does not imply endorsement by the U.S. Government



1	2	3
4	5	6
7	8	9

ADJOINING 7.5 QUADRANGLES

MORENA RESERVOIR, CA
2007

THIS MAP COMPLIES WITH NATIONAL MAP ACCURACY STANDARDS
THIS IS A PRELIMINARY PRODUCT TO SUPPORT AGENCIES RESPONDING TO CALIFORNIA WILDFIRES
THIS PRODUCT IS RELEASED ON THE CONDITION THAT NEITHER THE USGS NOR THE UNITED STATES GOVERNMENT
BE HELD LIABLE FOR ANY DAMAGES RESULTING FROM ITS AUTHORIZED OR UNAUTHORIZED USE

PRELIMINARY IMAGE MAP OF THE 2007 HARRIS FIRE PERIMETER, MORENA RESERVOIR QUADRANGLE, SAN DIEGO COUNTY, CALIFORNIA

BY
Perry S. Clark, Wendy S. Scratch, Gaylord W. Bias, Gregory B. Stander, Jenne L. Sexton, and Bridgette J. Krawczak
2007