

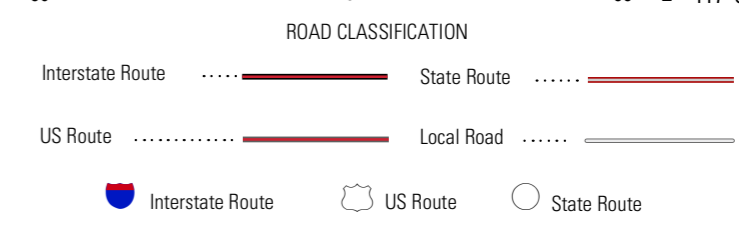
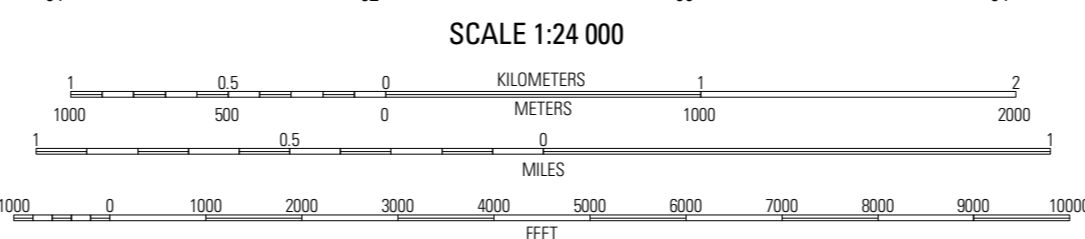
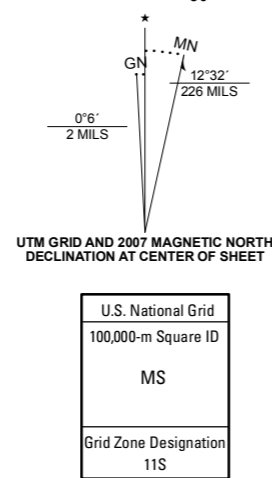
Produced by the United States Geological Survey
North American Datum of 1983 (NAD83). Projection and 1 000-meter Universal Transverse Mercator grid, zone 11S
10 000-foot grid ticks: California Coordinate System of 1983 (zone 6)

Imagery: Digital Orthophoto Quadrangle USGS, 2005
Transportation: Tele Atlas, 2007
Names: Geographic Names Information System, 2006
Fire Perimeter Data: GeoMAC, October 31, 2007

Witch Fire perimeter data were acquired as the best available data. These data may not meet National Map Accuracy Standards.

Road centerlines, road classification, route numbers, and street names © Tele Atlas 2007

Any use of trade, product, or firm names is for descriptive purposes only and does not imply endorsement by the U.S. Government



THIS MAP COMPLIES WITH NATIONAL MAP ACCURACY STANDARDS

THIS IS A PRELIMINARY PRODUCT TO SUPPORT AGENCIES RESPONDING TO CALIFORNIA WILDFIRES
THIS PRODUCT IS RELEASED ON CONDITION THAT NEITHER THE USGS NOR THE UNITED STATES GOVERNMENT
BE HELD LIABLE FOR ANY DAMAGES RESULTING FROM ITS AUTHORIZED OR UNAUTHORIZED USE

1	2	3
4	5	6
7	8	9

ADJOINING 7.5 QUADRANGLES

RANCHO SANTA FE, CA
2007