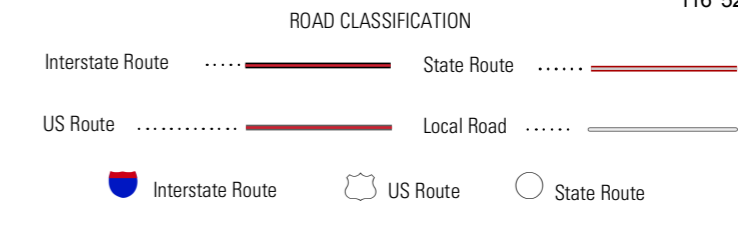
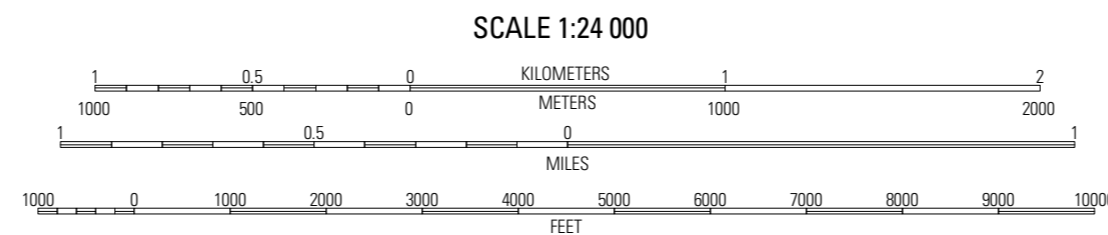
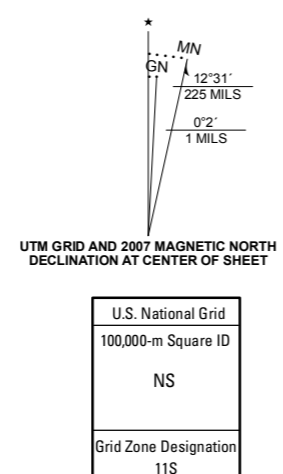


Produced by the United States Geological Survey

North American Datum of 1983 (NAD83). Projection and 1 000-meter Universal Transverse Mercator grid, zone 11S
10 000-foot grid ticks: California Coordinate System of 1983 (zone 6)
Imagery: Digital Orthophoto Quadrangle USGS, 2005
Transportation: Tele Atlas, 2007
Names: Geographic Names Information System, 2006
Fire Perimeter Data: GeoMAC, Witch Fire, October 31, 2007
Poomacha Fire, October 30, 2007

Witch and Poomacha fire perimeter data were acquired as the best available data. These data may not meet National Accuracy Standards.
Road centerlines, road classification, route numbers, and street names © Tele Atlas 2007
Any use of trade, product, or firm names is for descriptive purposes only and does not imply endorsement by the U.S. Government



1	2	3
4	5	6
7	8	9

ADJOINING 7.5 QUADRANGLES

RODRIGUEZ MOUNTAIN, CA
2007