


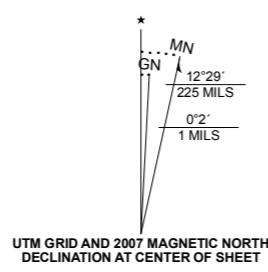
Produced by the United States Geological Survey

North American Datum of 1983 (NAD83). Projection and 1 000-meter Universal Transverse Mercator grid, zone 11S  
10 000-foot grid ticks: California Coordinate System of 1983 (zone 6)  
Imagery: Digital Orthophoto Quadrangle USGS, 2005  
Transportation: Tele Atlas, 2007  
Names: Geographic Names Information System, 2006  
Fire Perimeter Data: GeoMAC, October 31, 2007

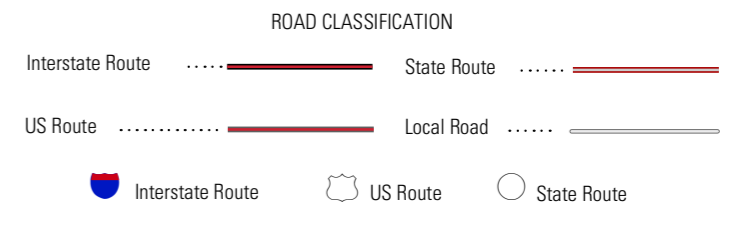
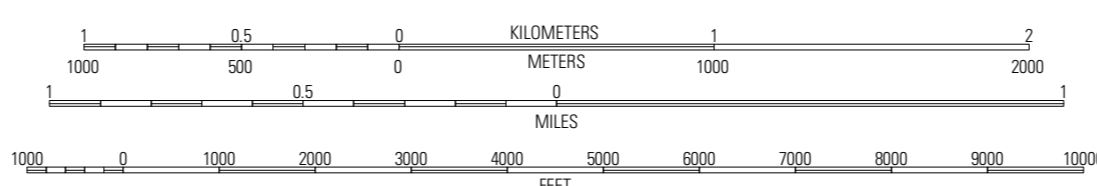
Witch Fire perimeter data were acquired as the best available data. These data may not meet National Map Accuracy Standards.

Road centerlines, road classification, route numbers, and street names © Tele Atlas 2007

Any use of trade, product, or firm names is for descriptive purposes only and does not imply endorsement by the U.S. Government



SCALE 1:24 000



THIS MAP COMPLIES WITH NATIONAL MAP ACCURACY STANDARDS  
THIS IS A PRELIMINARY PRODUCT TO SUPPORT AGENCIES RESPONDING TO CALIFORNIA WILDFIRES  
THIS PRODUCT IS RELEASED ON CONDITION THAT NEITHER THE USGS NOR THE UNITED STATES GOVERNMENT  
BE HELD LIABLE FOR ANY DAMAGES RESULTING FROM ITS AUTHORIZED OR UNAUTHORIZED USE

1	2	3
4	5	6
7	8	9

ADJOINING 7.5 QUADRANGLES

SAN PASQUAL, CA  
2007

PRELIMINARY IMAGE MAP OF THE 2007 WITCH FIRE PERIMETER, SAN PASQUAL QUADRANGLE, SAN DIEGO COUNTY, CALIFORNIA  
BY  
Perry S. Clark, Wendy S. Scratch, Gaylord W. Bias, Gregory B. Stander, Jenne L. Sexton, and Bridgette J. Krawczak  
2007