

Produced by the United States Geological Survey

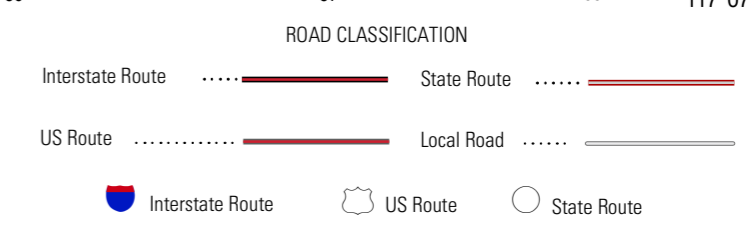
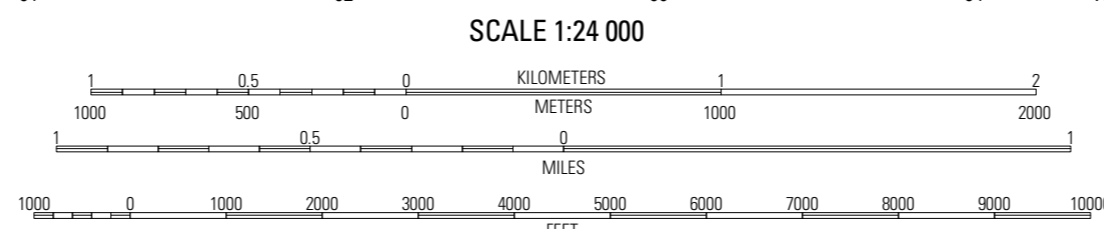

North American Datum of 1983 (NAD83). Projection and 1 000-meter Universal Transverse Mercator grid, zone 11S  
10 000-foot grid ticks: California Coordinate System of 1983 (zone 6)

Imagery: Digital Orthophoto Quadrangle, USGS, 2005  
Transportation: Tele Atlas, 2007  
Names: Geographic Names Information System, 2006  
Fire Perimeter Data: GeoMAC, October 28, 2007

Rice Fire perimeter data were acquired as the best available data  
These data may not meet National Map Accuracy Standards

Road centerlines, road classification, route numbers, and street names © Tele Atlas 2007

Any use of trade, product, or firm names is for descriptive purposes only  
and does not imply endorsement by the U.S. Government



TEMECULA, CA

2007

1	2	3
4	5	6
7	8	9

ADJOINING 7.5 QUADRANGLES

**PRELIMINARY IMAGE MAP OF THE 2007 RICE FIRE PERIMETER, TEMECULA QUADRANGLE, RIVERSIDE AND SAN DIEGO COUNTIES, CALIFORNIA**  
BY  
Perry S. Clark, Wendy S. Scratch, Gaylord W. Bias, Gregory B. Stander, Jenne L. Sexton, and Bridgette J. Krawczak  
2007