

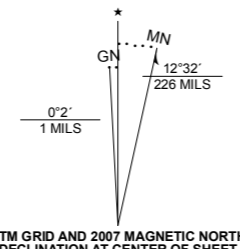
Produced by the United States Geological Survey

North American Datum of 1983 (NAD83). Projection and 1 000-meter Universal Transverse Mercator grid, zone 11S
10 000-foot grid ticks: California Coordinate System of 1983 (zone 6)
Imagery: Digital Orthophoto Quadrangle (USGS, 2005)
Transportation: Tele Atlas, 2007
Names: Geographic Names Information System, 2006
Fire Perimeter Data: GeoMAC, October 31, 2007

Witch Fire perimeter data were acquired as the best available data. These data may not meet National Map Accuracy Standards.

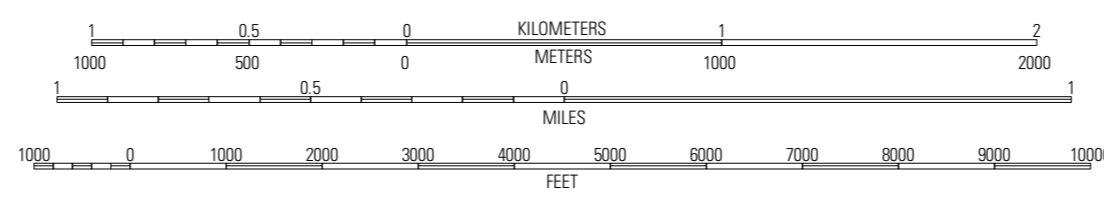
Road centerlines, road classification, route numbers, and street names © Tele Atlas 2007

Any use of trade, product, or firm names is for descriptive purposes only and does not imply endorsement by the U.S. Government



U.S. National Grid	100,000-m Square ID
MS	
Grid Zone Designation	11S

SCALE 1:24 000

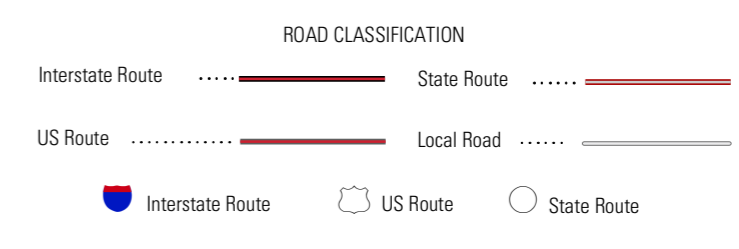


THIS MAP COMPLIES WITH NATIONAL MAP ACCURACY STANDARDS
THIS IS A PRELIMINARY PRODUCT TO SUPPORT AGENCIES RESPONDING TO CALIFORNIA WILDFIRES
THIS PRODUCT IS RELEASED ON CONDITION THAT NEITHER THE USGS NOR THE UNITED STATES GOVERNMENT
BE HELD LIABLE FOR ANY DAMAGES RESULTING FROM ITS AUTHORIZED OR UNAUTHORIZED USE



1	2	3	1 Bonnell
4	5	6	2 Peach Hill
7	8	9	3 San Marcos
10	11	12	4 Rancho Santa Fe
13	14	15	5 Escondido
16	17	18	6 San Ramon

ADJOINING 7.5 QUADRANGLES



VALLEY CENTER, CA
2007

PRELIMINARY IMAGE MAP OF THE 2007 WITCH FIRE PERIMETER, VALLEY CENTER QUADRANGLE, SAN DIEGO COUNTY, CALIFORNIA
BY
Perry S. Clark, Wendy S. Scratch, Gaylord W. Bias, Gregory B. Stander, Jenne L. Sexton, and Bridgette J. Krawczak
2007