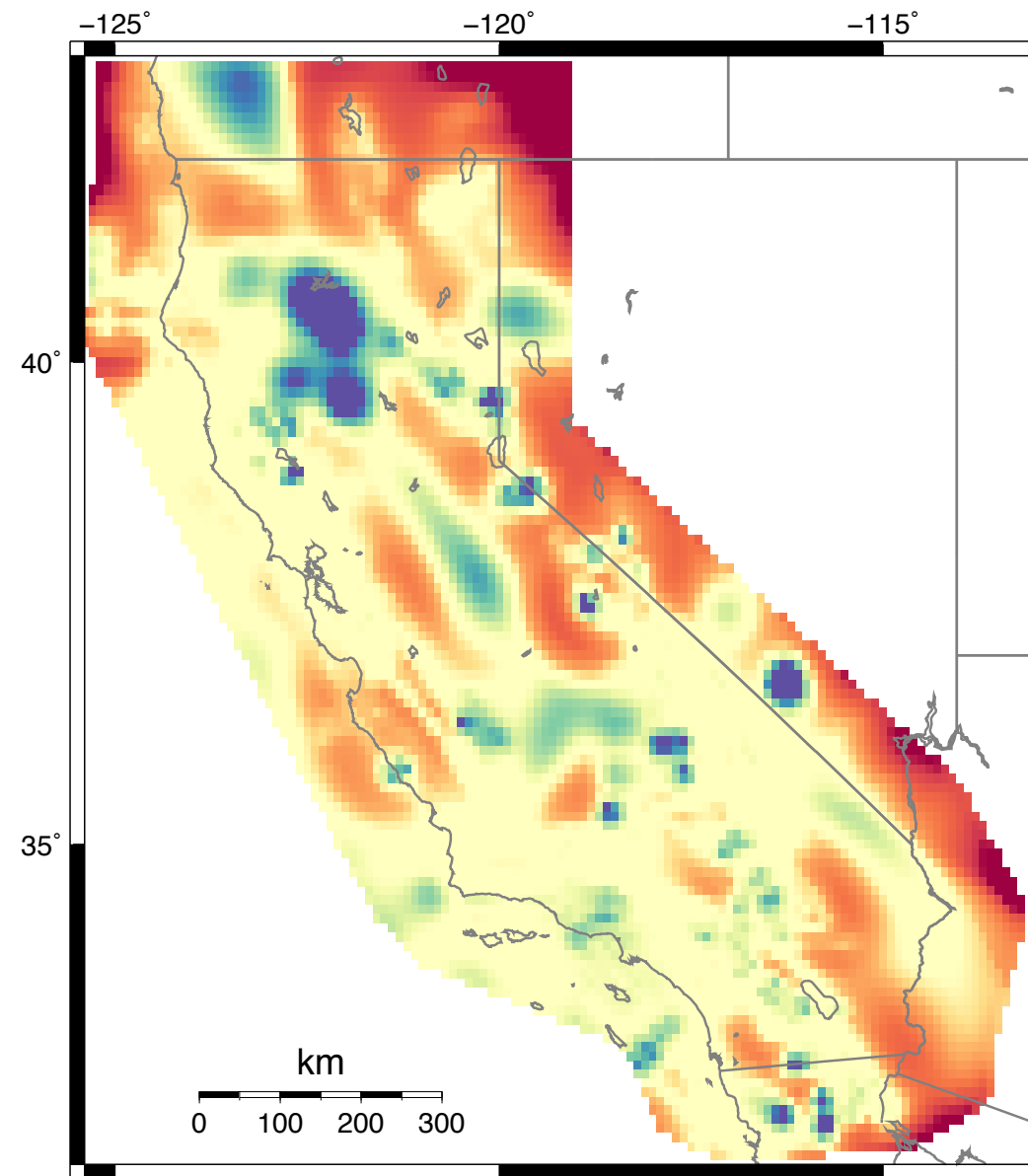
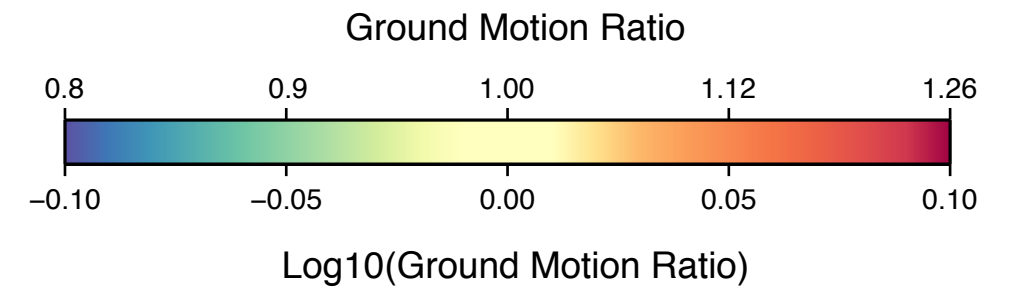
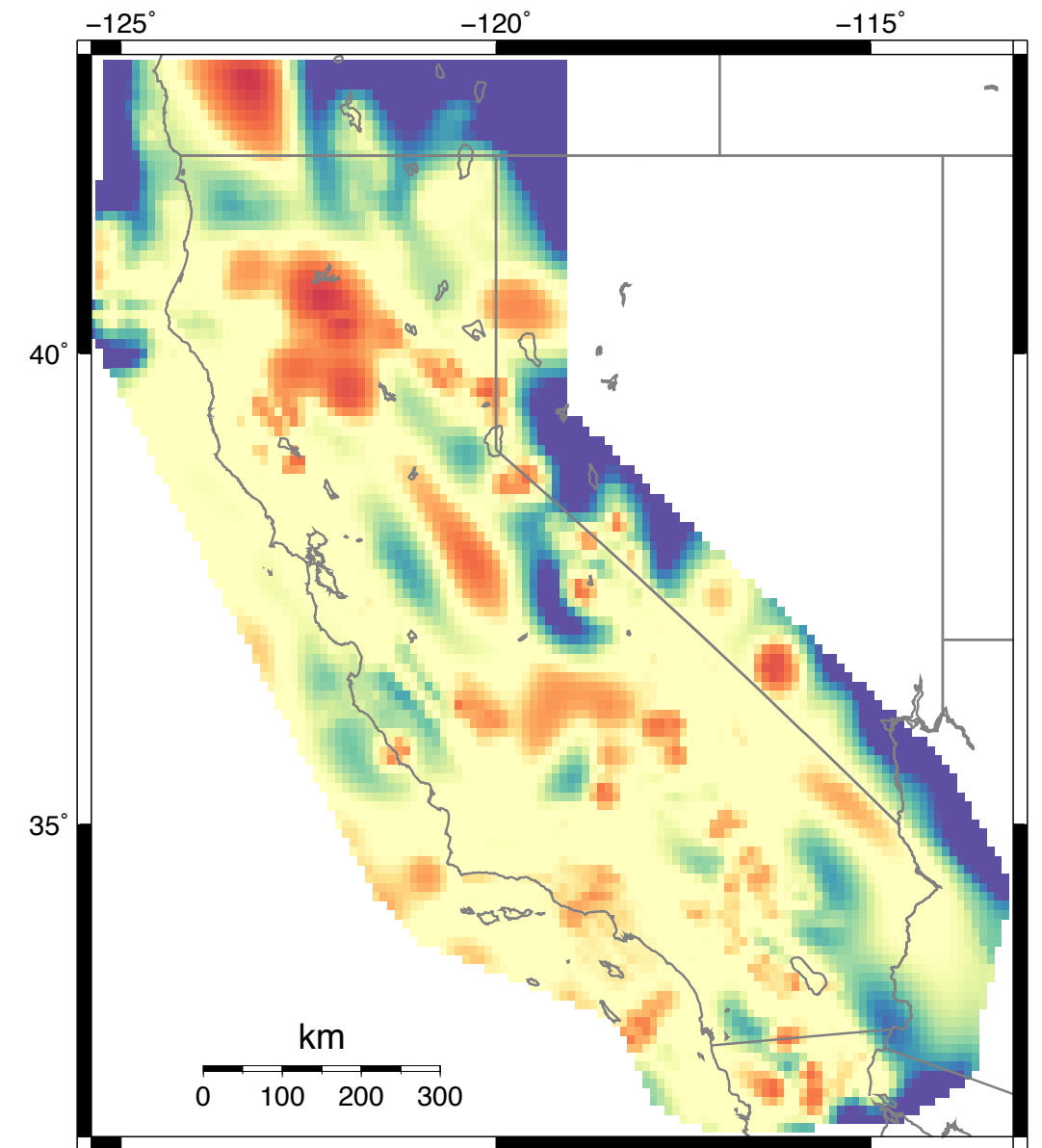


UCERF3.3 Smoothed Seismicity Model Branch Ratio Maps (2% in 50 yrs. PGA)

Maps showing the ratio of ground motion implied by each smoothed seismicity model to the total implied by UCERF3. Hazard is measured as the peak ground acceleration (PGA) with a 2% probability of being exceeded in 50 yrs. Numbers in blue indicate respective branch weights.



UCERF2 (0.5)



UCERF3 (0.5)