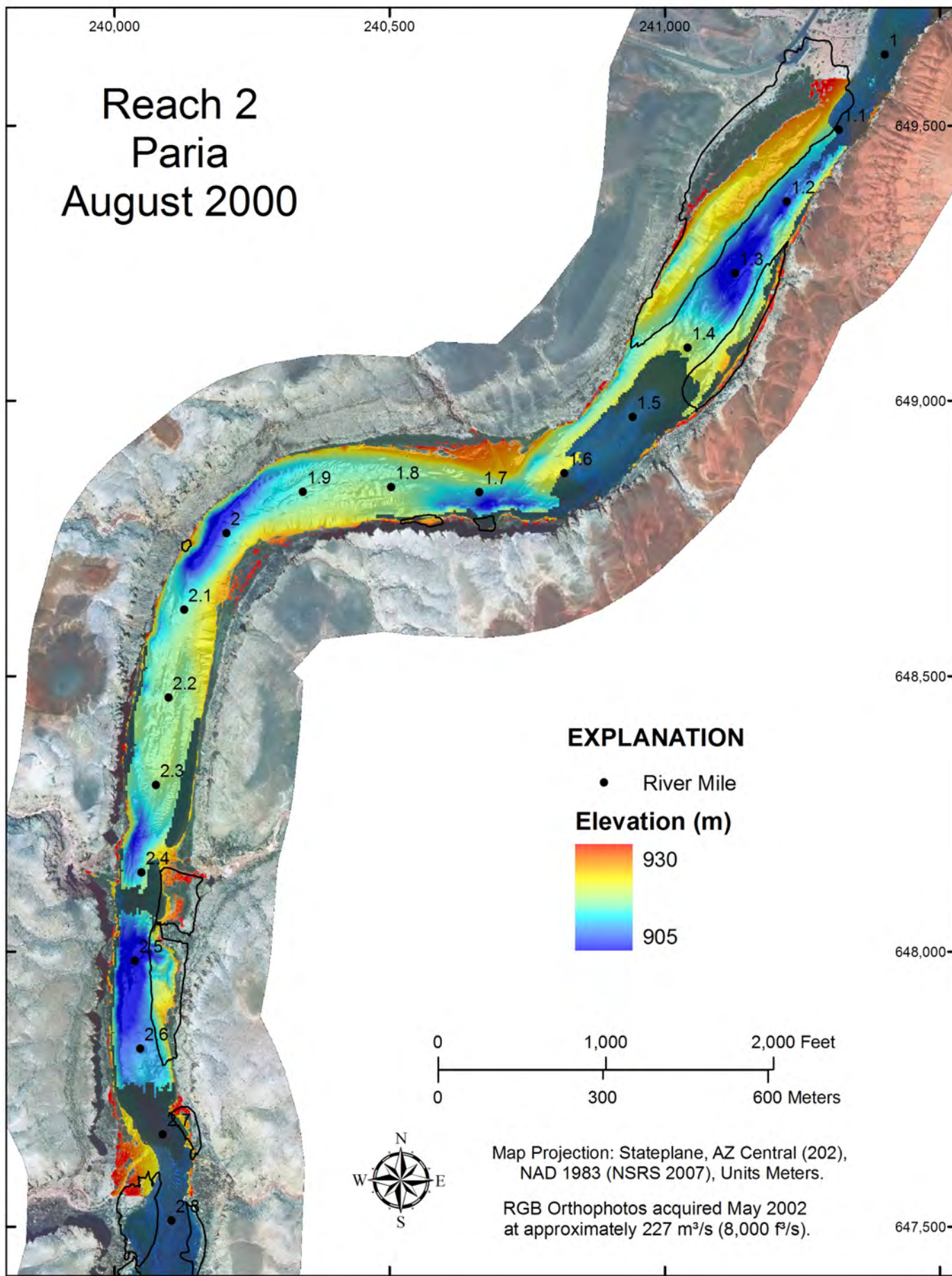


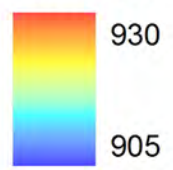
# Reach 2 Paria August 2000



## EXPLANATION

• River Mile

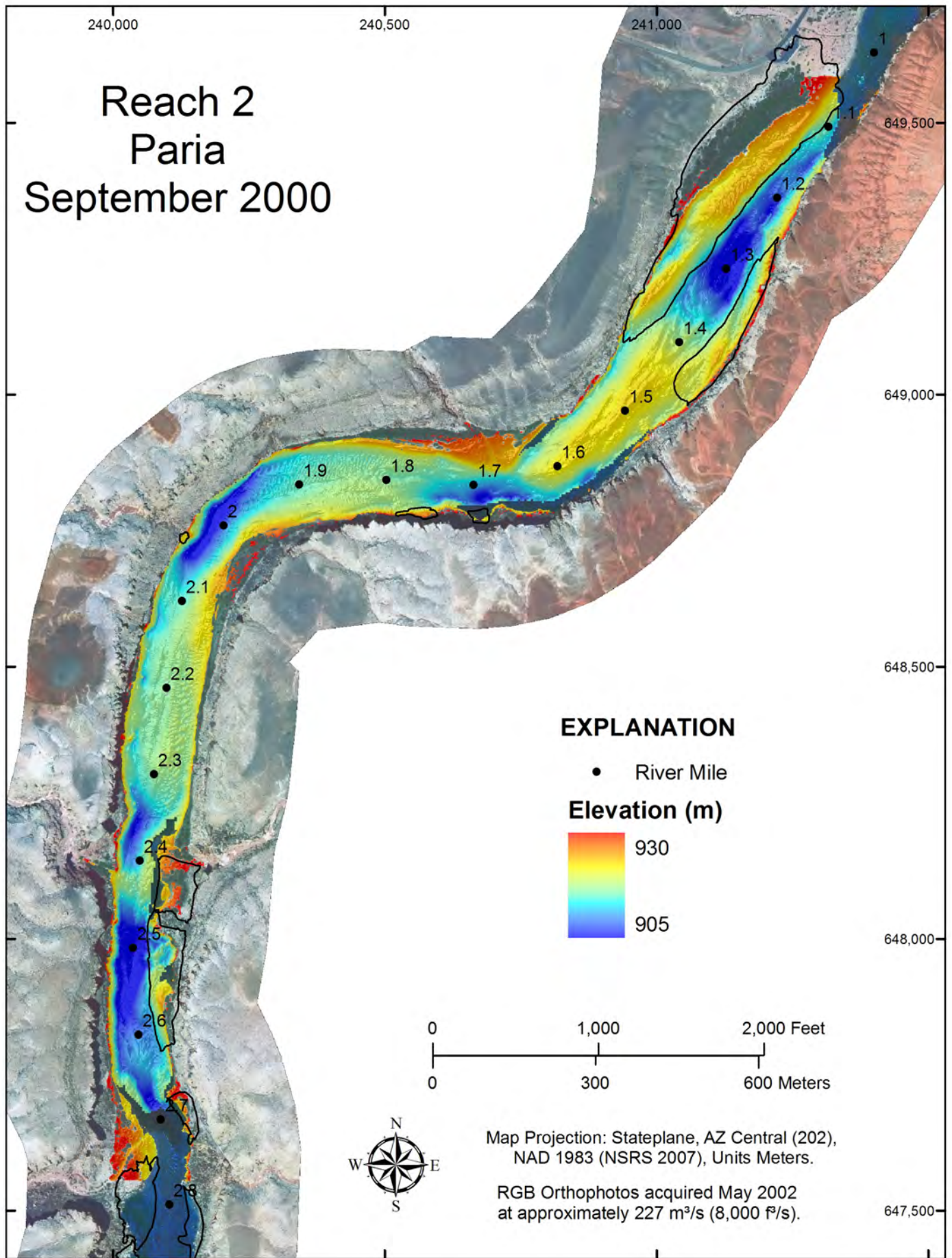
### Elevation (m)



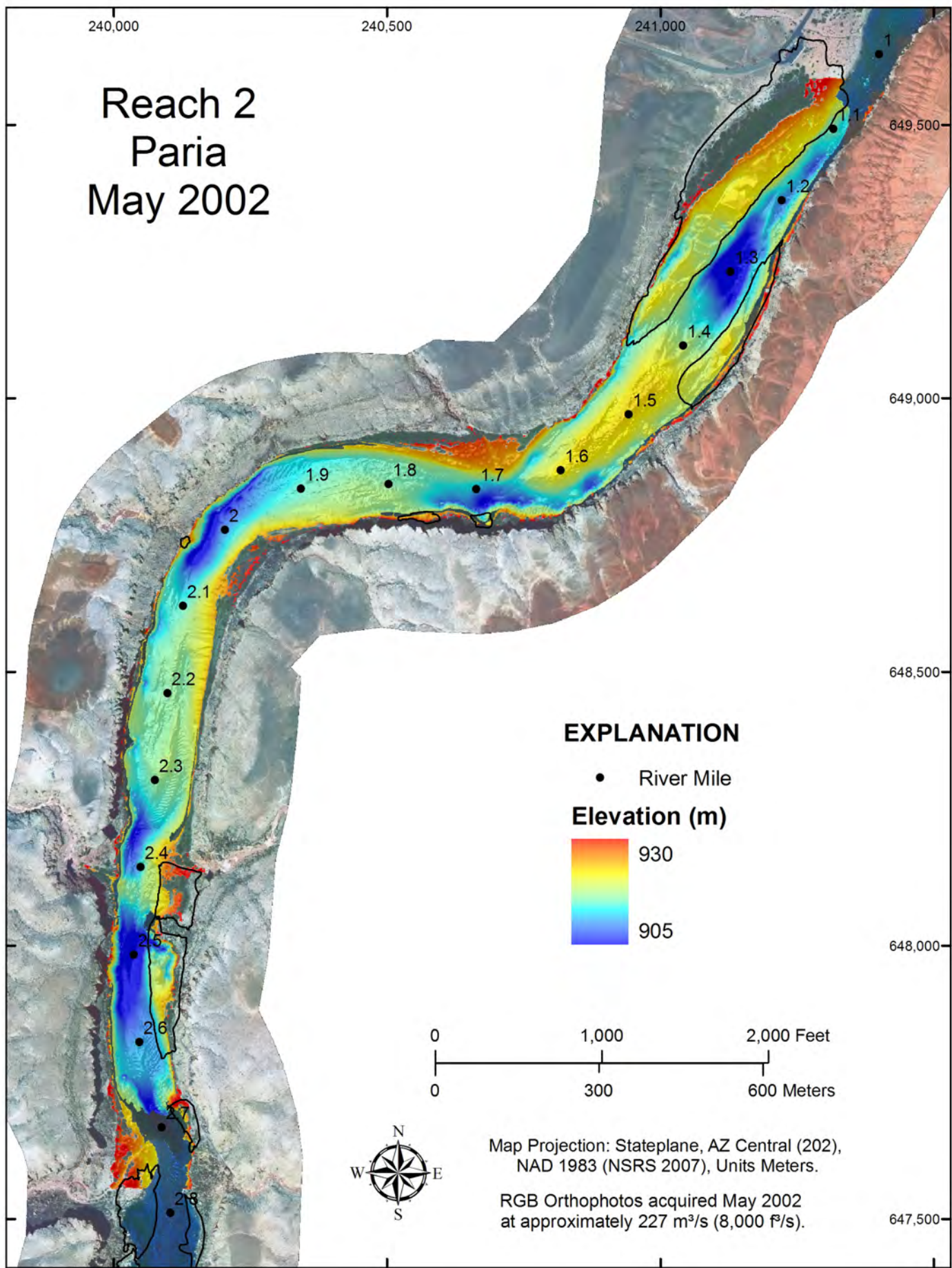
Map Projection: Stateplane, AZ Central (202),  
NAD 1983 (NSRS 2007), Units Meters.

RGB Orthophotos acquired May 2002  
at approximately 227 m<sup>3</sup>/s (8,000 ft<sup>3</sup>/s).

# Reach 2 Paria September 2000



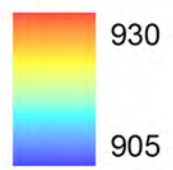
# Reach 2 Paria May 2002



## EXPLANATION

• River Mile

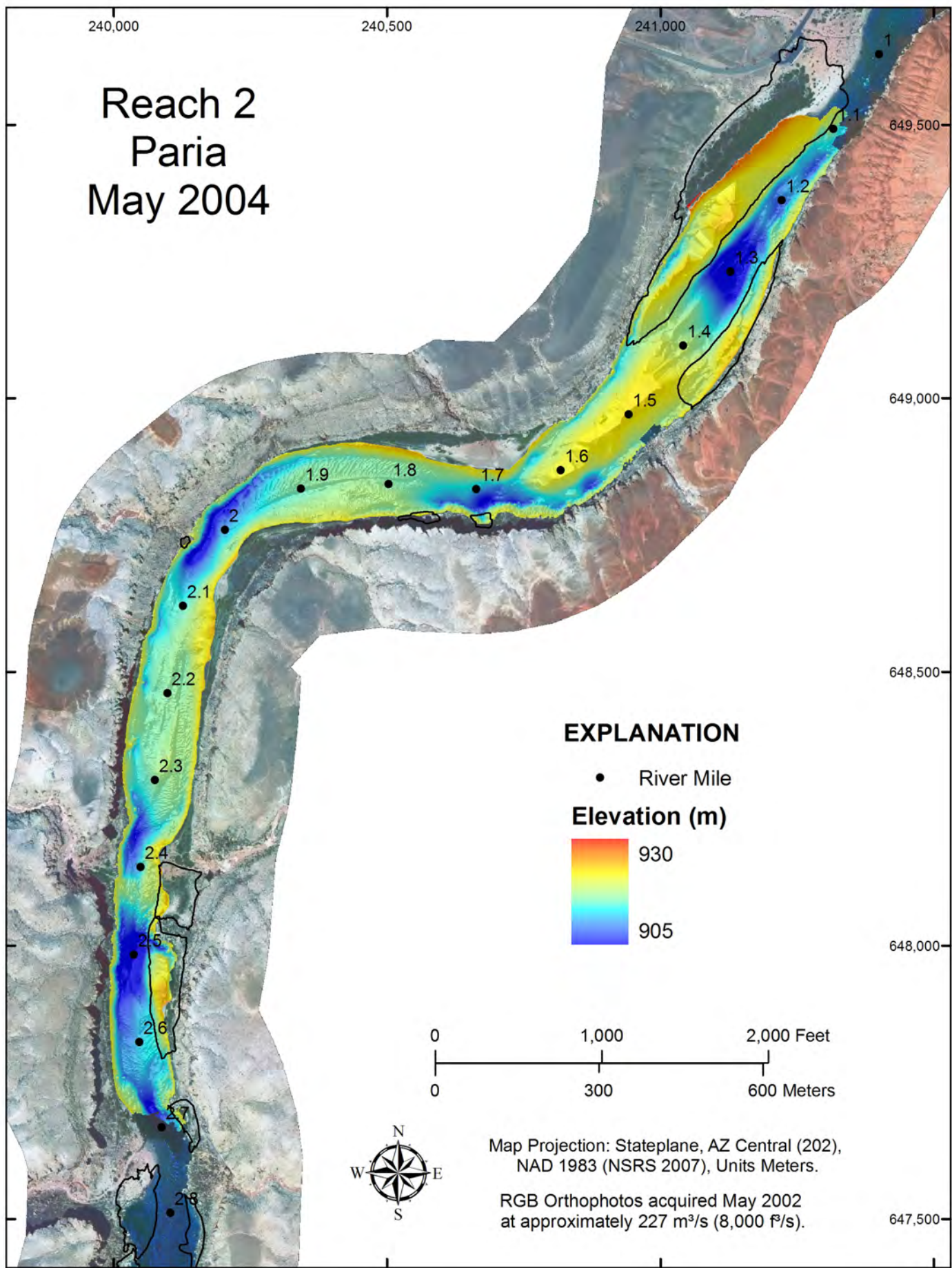
### Elevation (m)



Map Projection: Stateplane, AZ Central (202),  
NAD 1983 (NSRS 2007), Units Meters.

RGB Orthophotos acquired May 2002  
at approximately 227 m<sup>3</sup>/s (8,000 ft<sup>3</sup>/s).

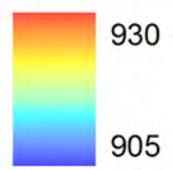
# Reach 2 Paria May 2004



## EXPLANATION

• River Mile

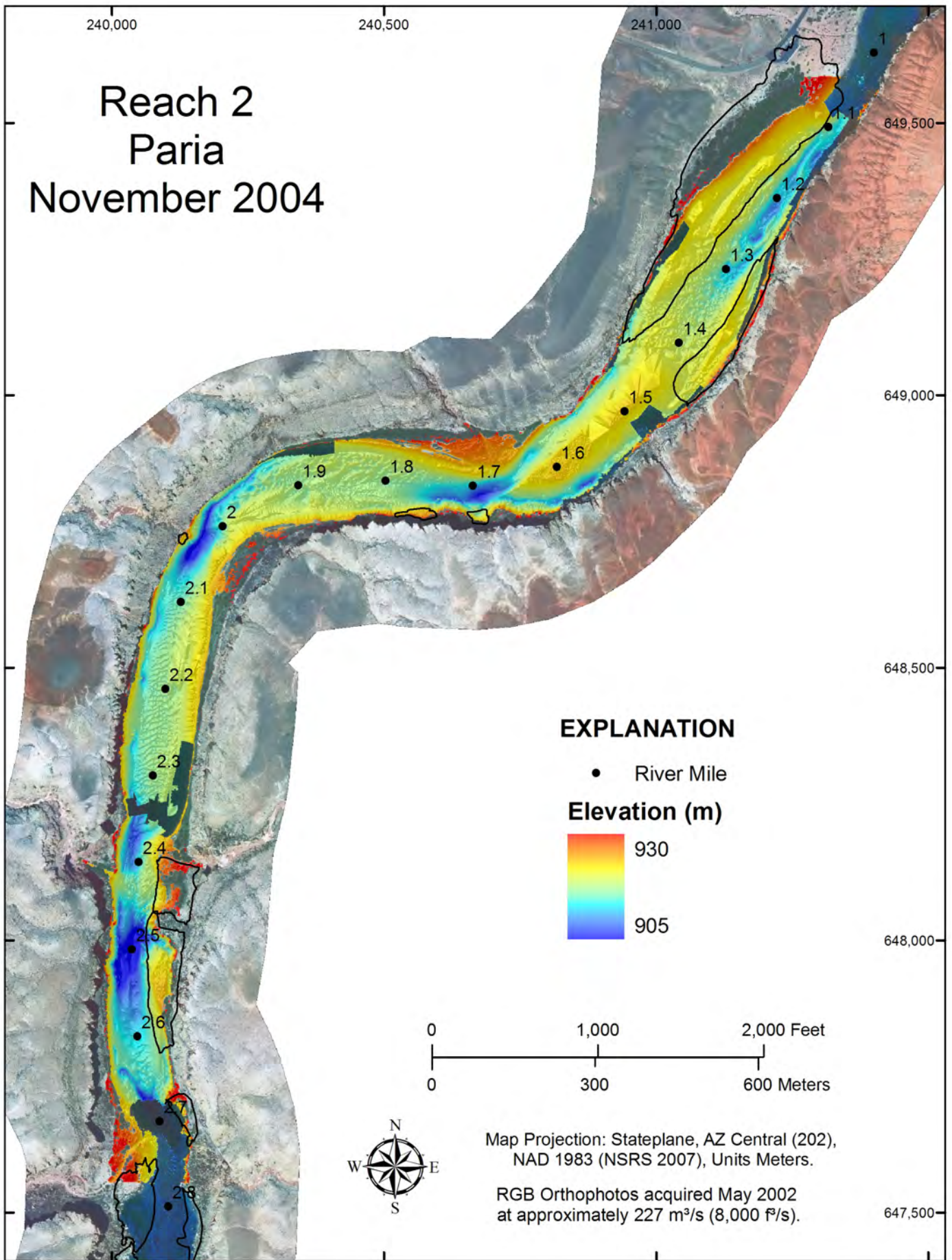
### Elevation (m)



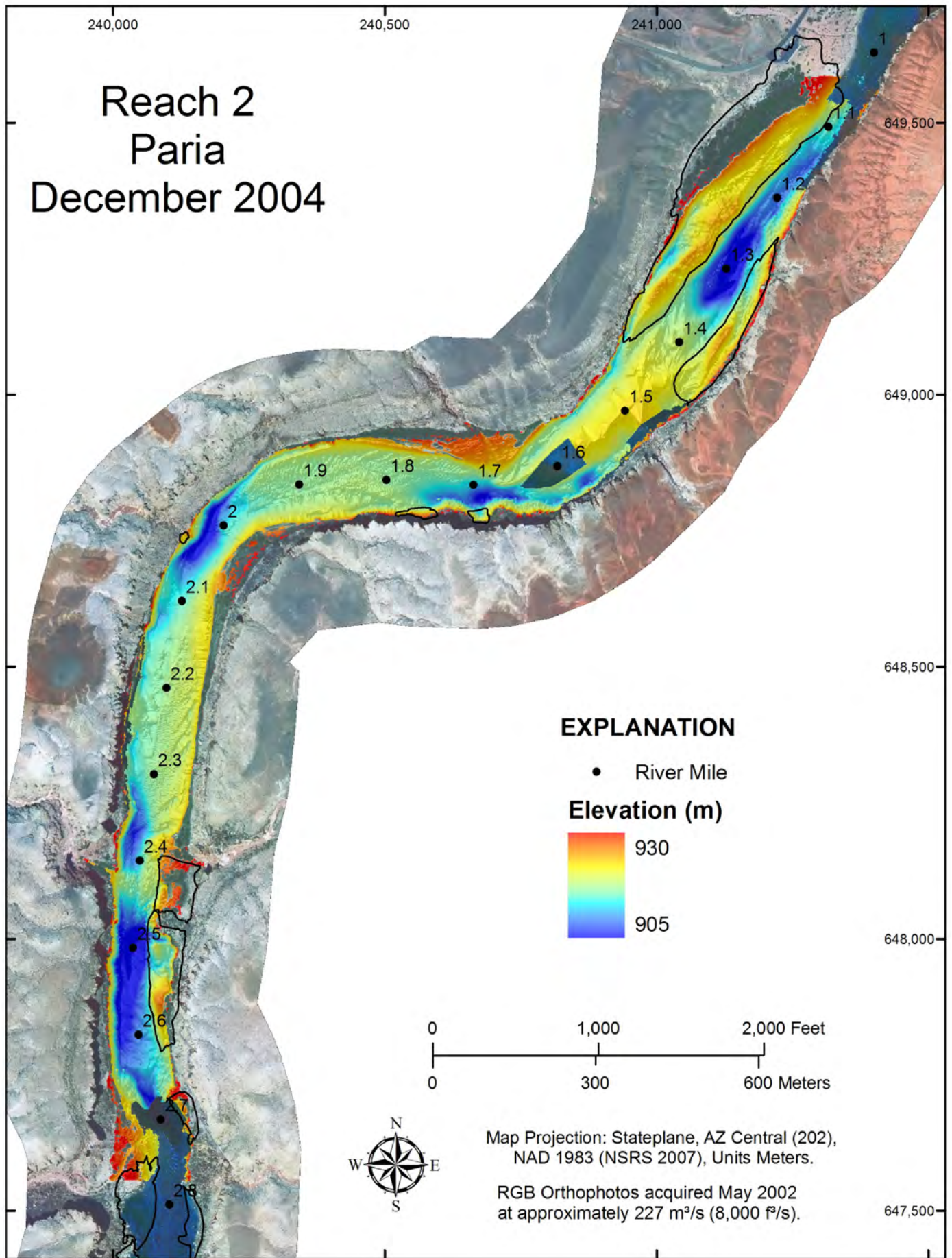
Map Projection: Stateplane, AZ Central (202),  
NAD 1983 (NSRS 2007), Units Meters.

RGB Orthophotos acquired May 2002  
at approximately 227 m<sup>3</sup>/s (8,000 ft<sup>3</sup>/s).

# Reach 2 Paria November 2004



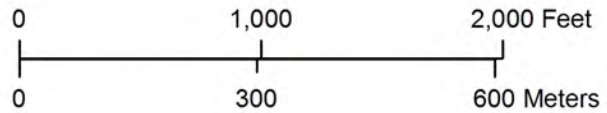
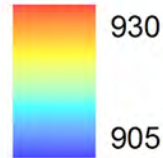
# Reach 2 Paria December 2004



## EXPLANATION

• River Mile

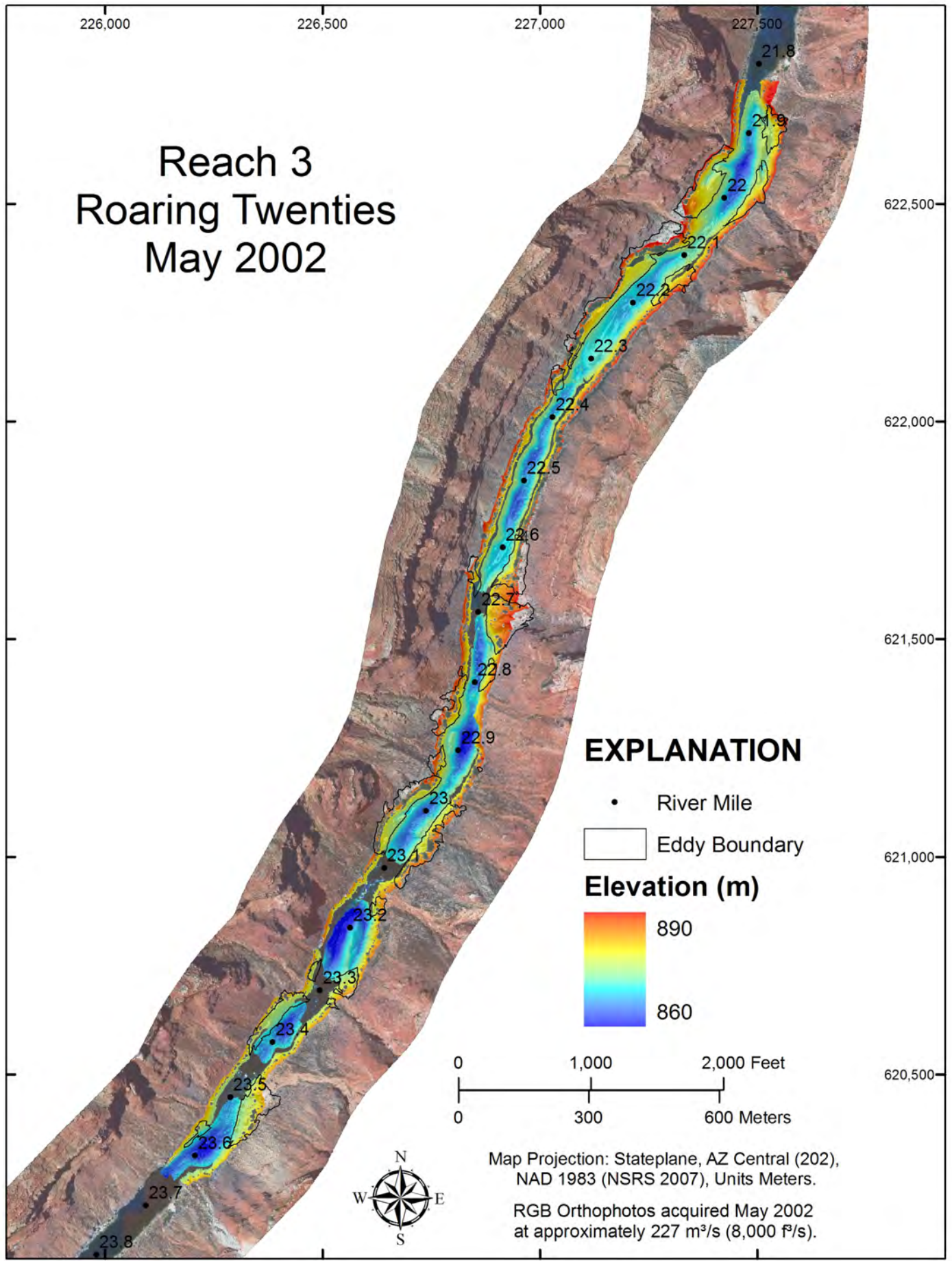
### Elevation (m)



Map Projection: Stateplane, AZ Central (202),  
NAD 1983 (NSRS 2007), Units Meters.

RGB Orthophotos acquired May 2002  
at approximately 227 m<sup>3</sup>/s (8,000 ft<sup>3</sup>/s).

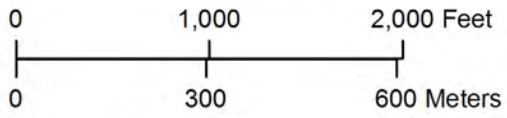
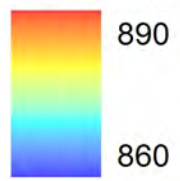
# Reach 3 Roaring Twenties May 2002



## EXPLANATION

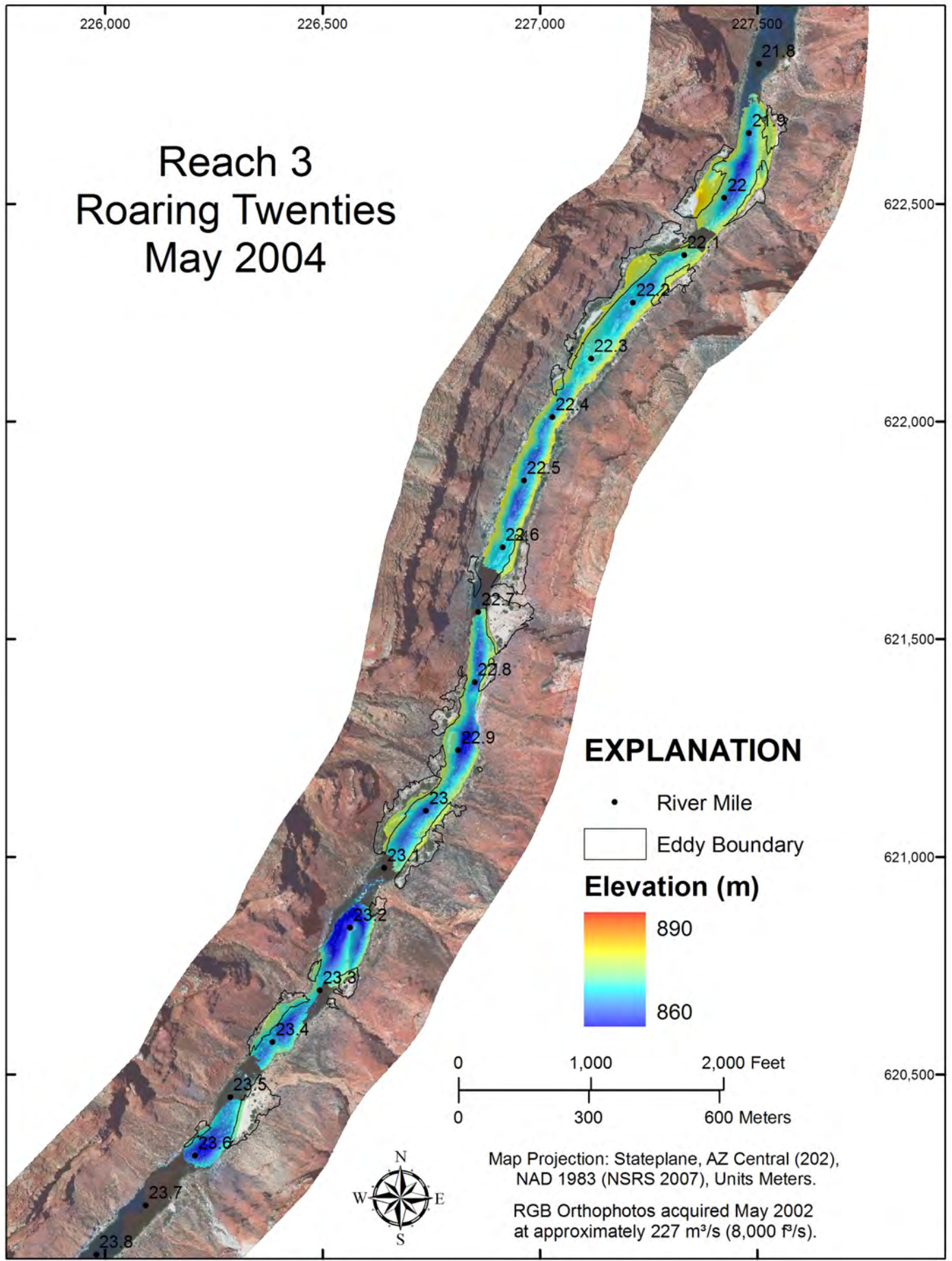
- River Mile
- Eddy Boundary

## Elevation (m)



Map Projection: Stateplane, AZ Central (202),  
NAD 1983 (NSRS 2007), Units Meters.  
RGB Orthophotos acquired May 2002  
at approximately 227 m<sup>3</sup>/s (8,000 ft<sup>3</sup>/s).

# Reach 3 Roaring Twenties May 2004

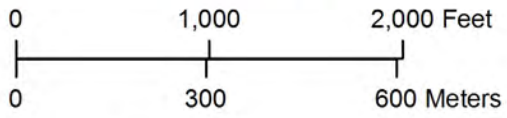
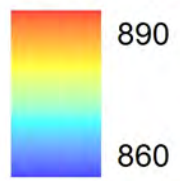


## EXPLANATION

• River Mile

□ Eddy Boundary

### Elevation (m)

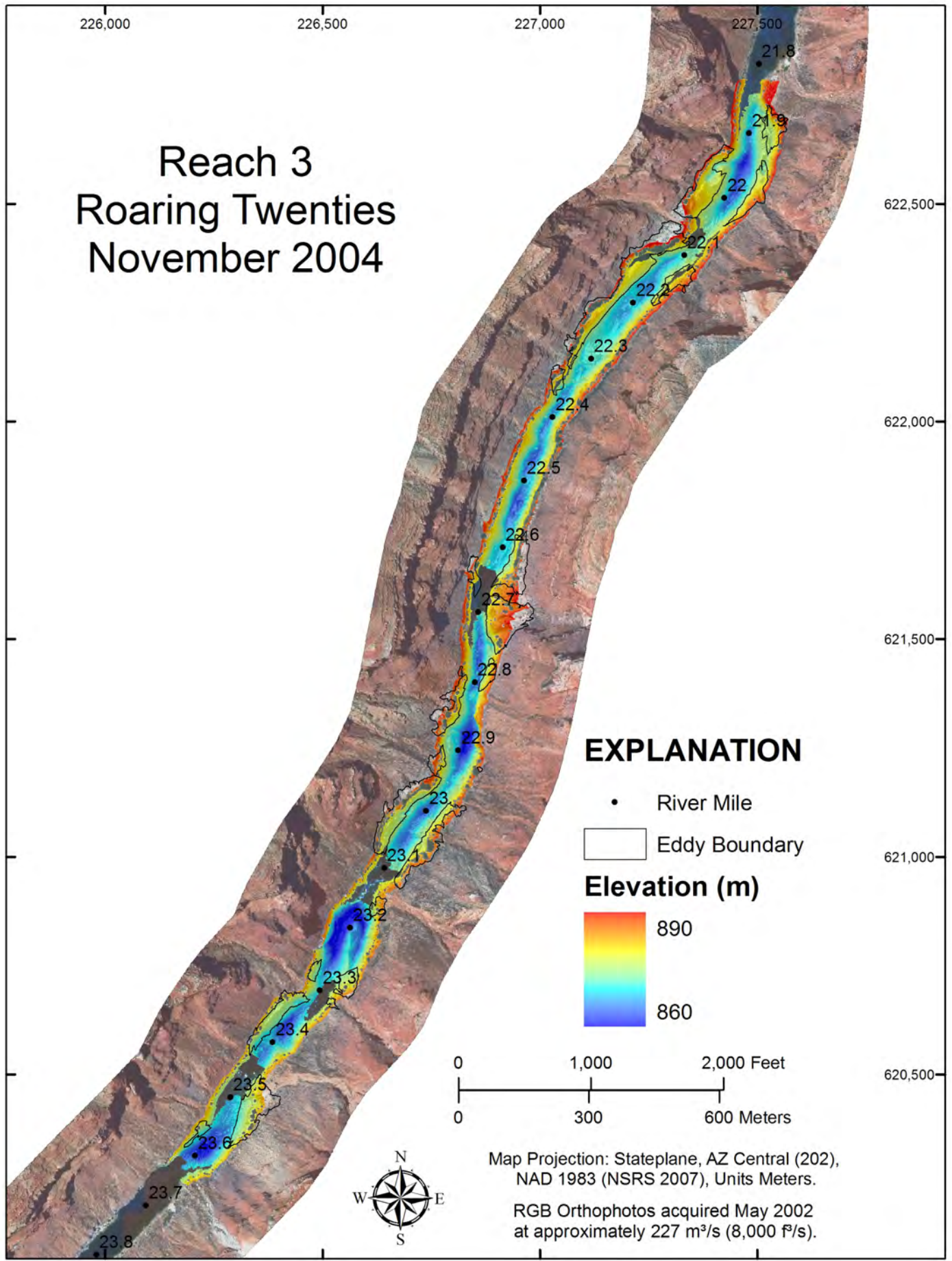


Map Projection: Stateplane, AZ Central (202),  
NAD 1983 (NSRS 2007), Units Meters.

RGB Orthophotos acquired May 2002  
at approximately 227 m<sup>3</sup>/s (8,000 ft<sup>3</sup>/s).



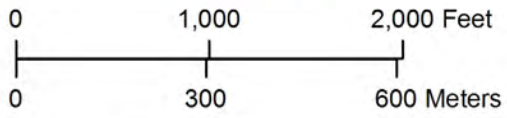
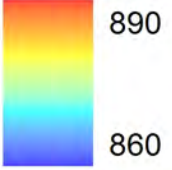
# Reach 3 Roaring Twenties November 2004



## EXPLANATION

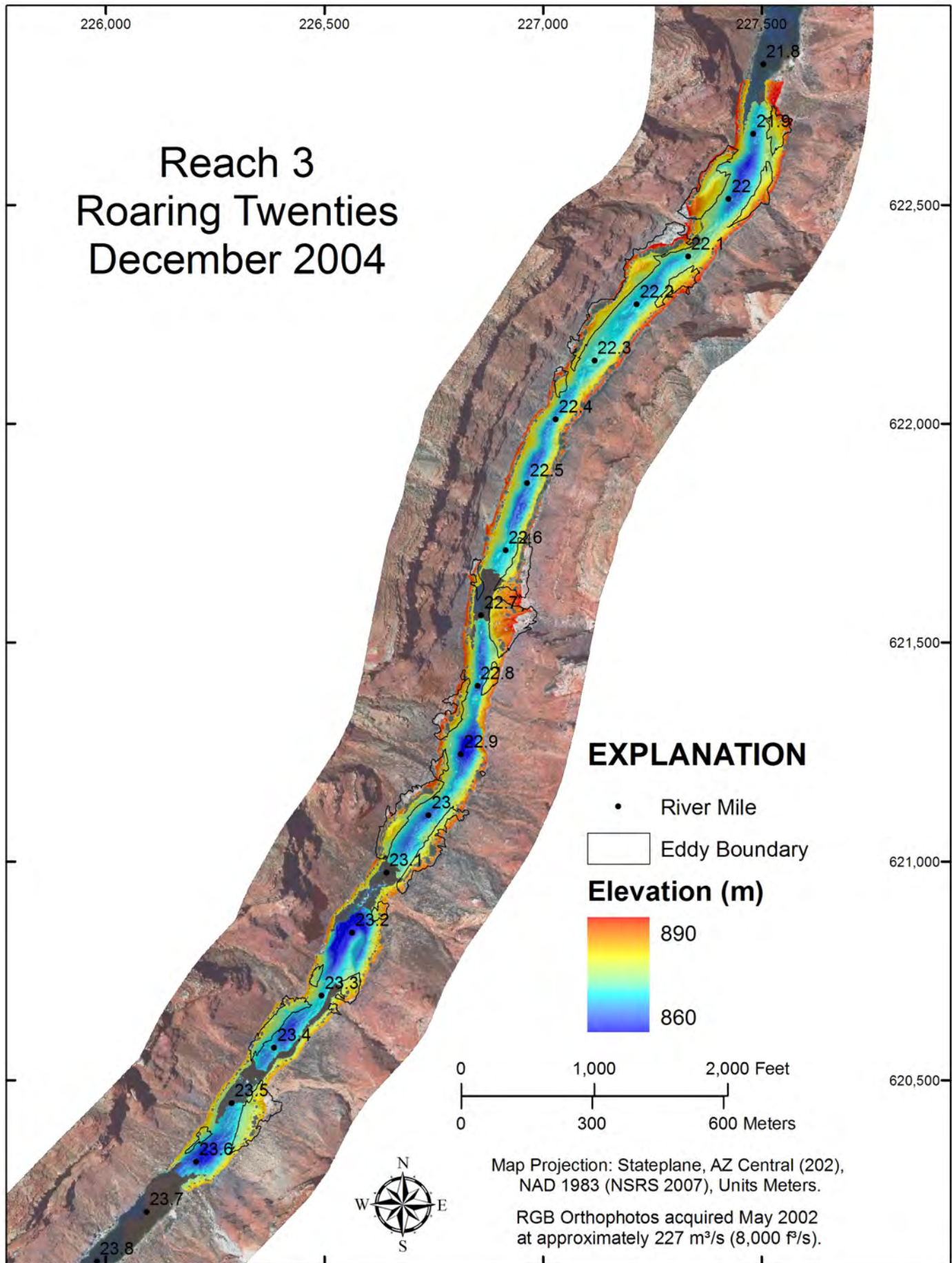
- River Mile
- Eddy Boundary

## Elevation (m)

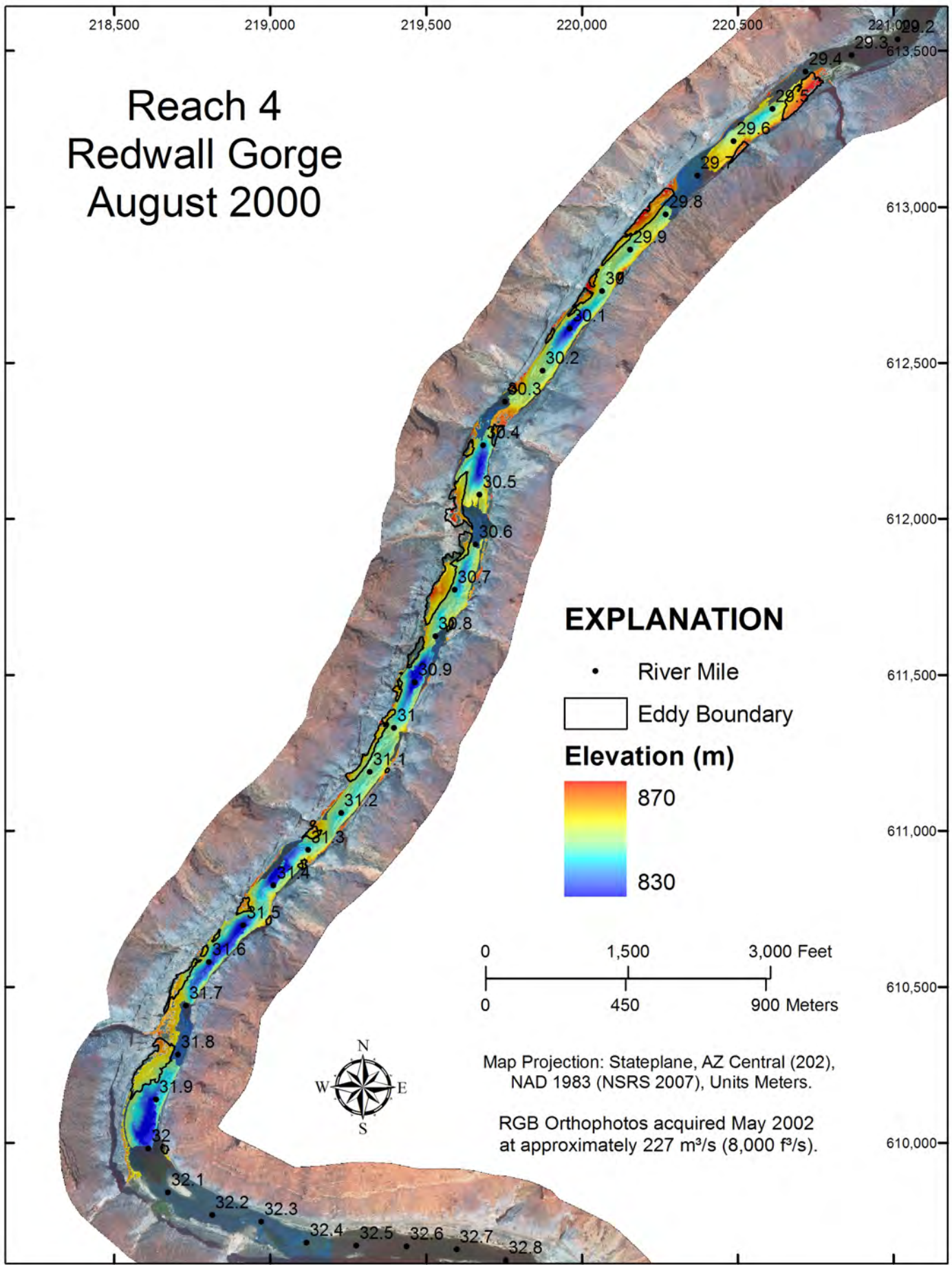


Map Projection: Stateplane, AZ Central (202),  
NAD 1983 (NSRS 2007), Units Meters.  
RGB Orthophotos acquired May 2002  
at approximately 227 m<sup>3</sup>/s (8,000 ft<sup>3</sup>/s).

# Reach 3 Roaring Twenties December 2004

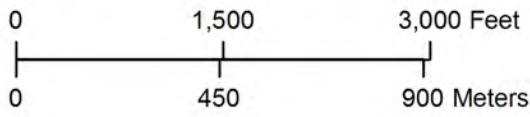


# Reach 4 Redwall Gorge August 2000



## EXPLANATION

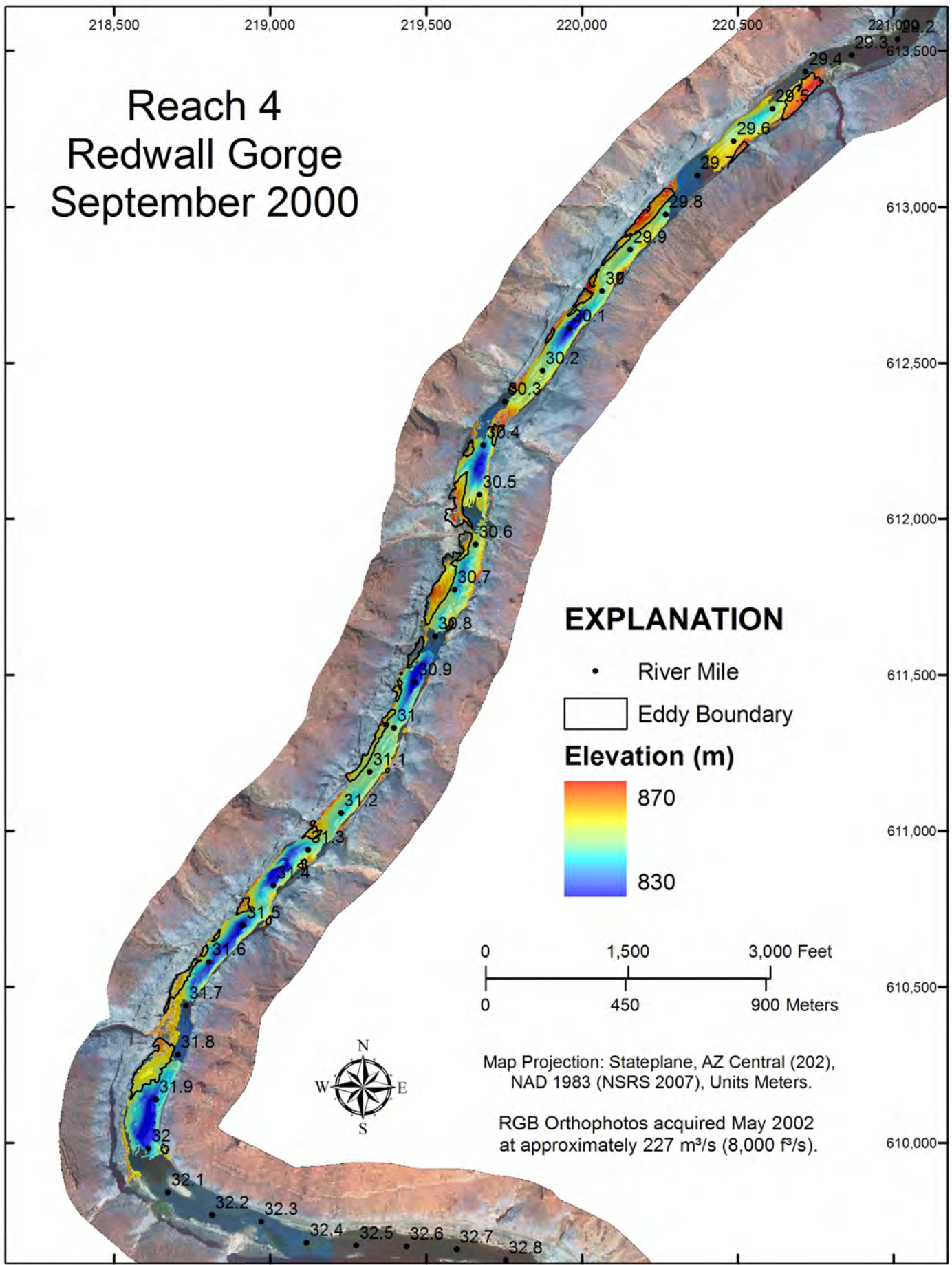
- River Mile
- Eddy Boundary
- Elevation (m)**  
870  
830



Map Projection: Stateplane, AZ Central (202), NAD 1983 (NSRS 2007), Units Meters.

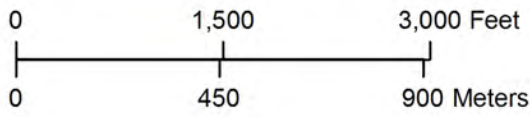
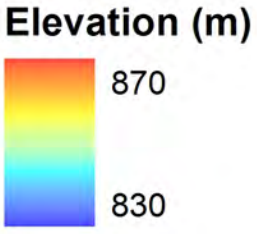
RGB Orthophotos acquired May 2002 at approximately 227 m<sup>3</sup>/s (8,000 ft<sup>3</sup>/s).

# Reach 4 Redwall Gorge September 2000



## EXPLANATION

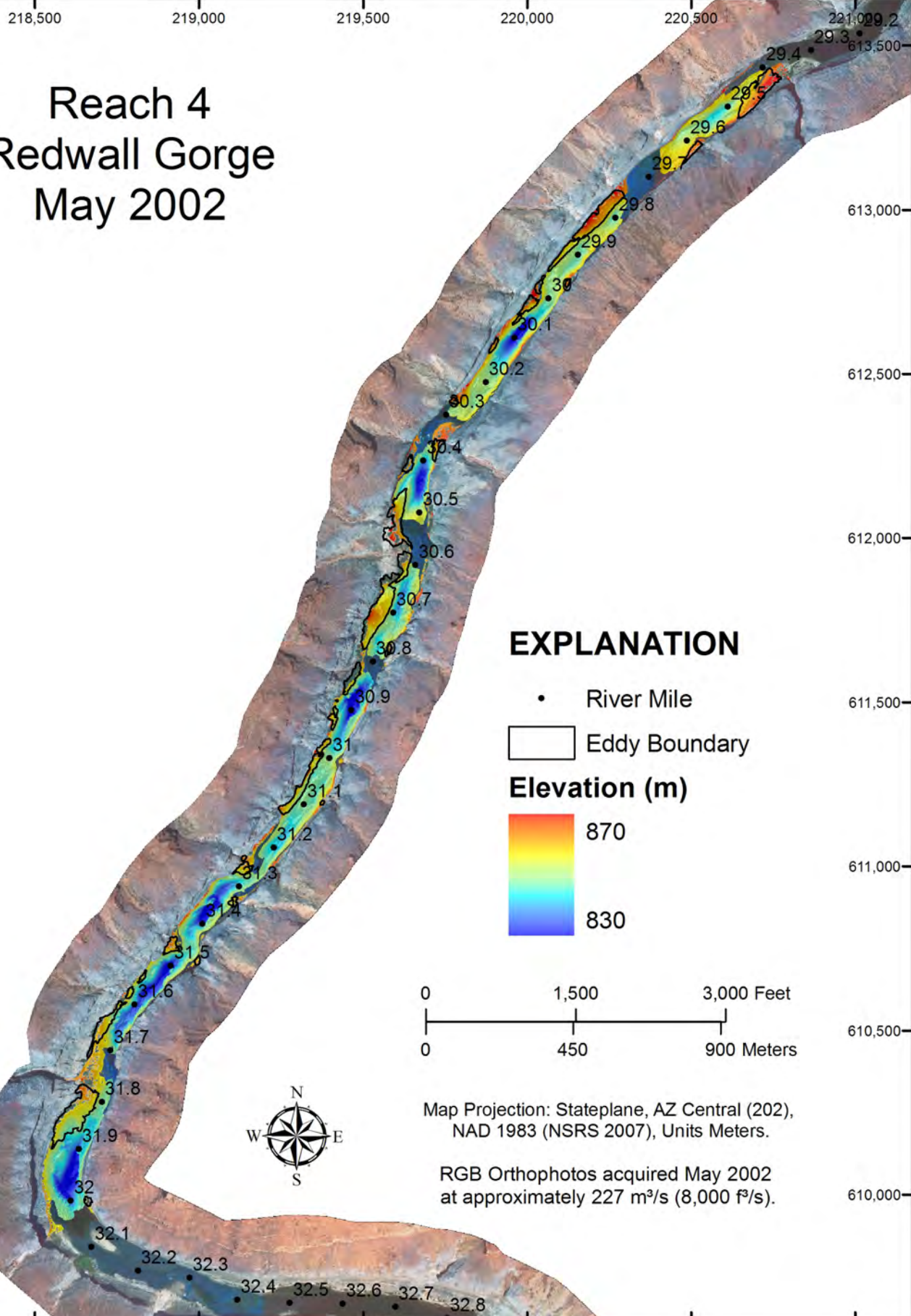
- River Mile
- Eddy Boundary



Map Projection: Stateplane, AZ Central (202),  
NAD 1983 (NSRS 2007), Units Meters.

RGB Orthophotos acquired May 2002  
at approximately 227 m³/s (8,000 ft³/s).

# Reach 4 Redwall Gorge May 2002

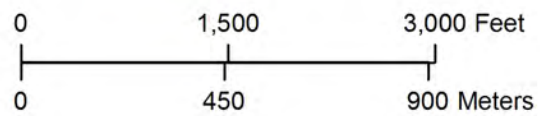
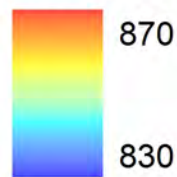


## EXPLANATION

• River Mile

□ Eddy Boundary

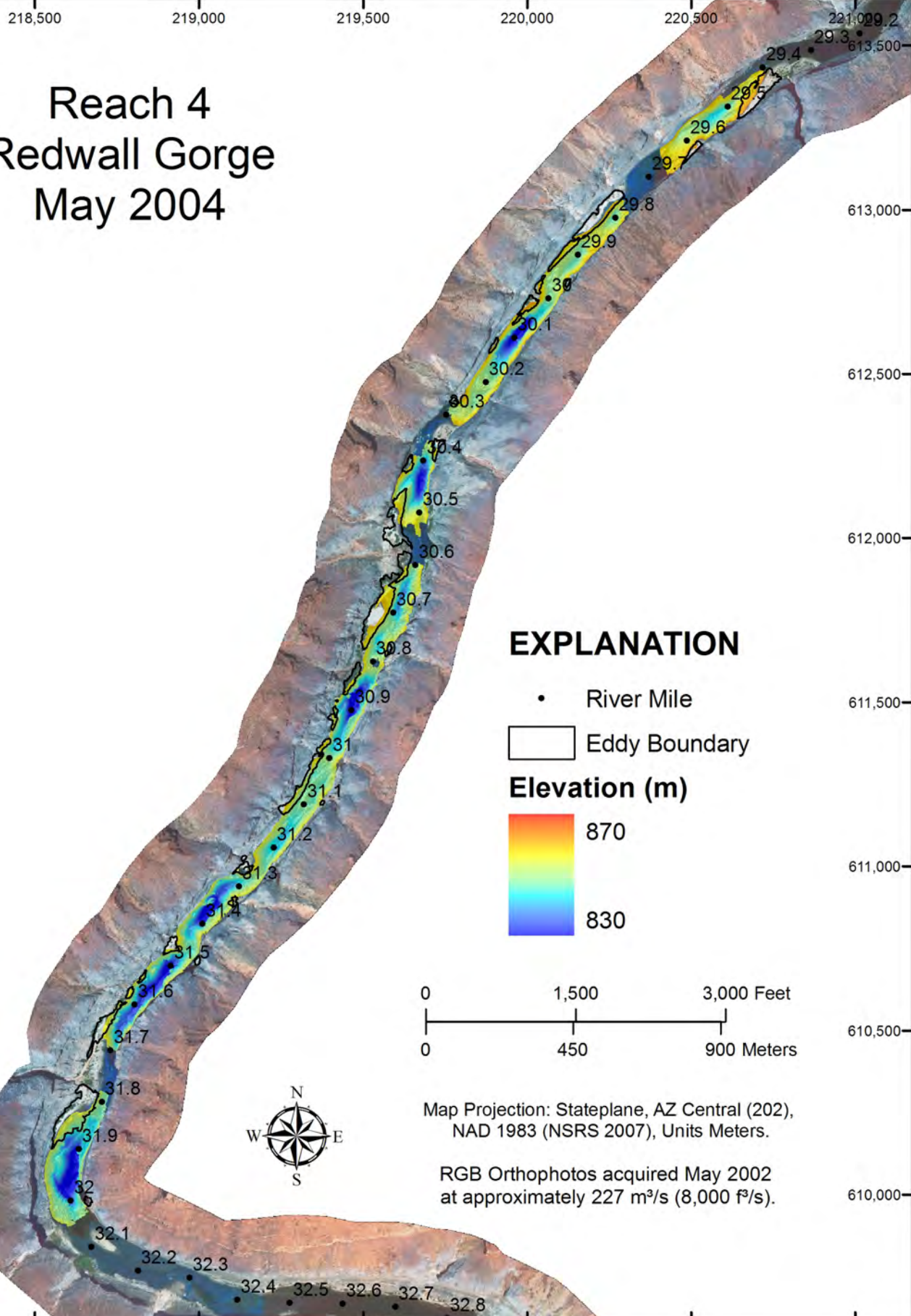
### Elevation (m)



Map Projection: Stateplane, AZ Central (202),  
NAD 1983 (NSRS 2007), Units Meters.

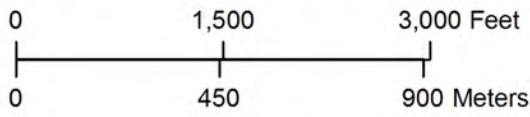
RGB Orthophotos acquired May 2002  
at approximately 227 m<sup>3</sup>/s (8,000 ft<sup>3</sup>/s).

# Reach 4 Redwall Gorge May 2004



## EXPLANATION

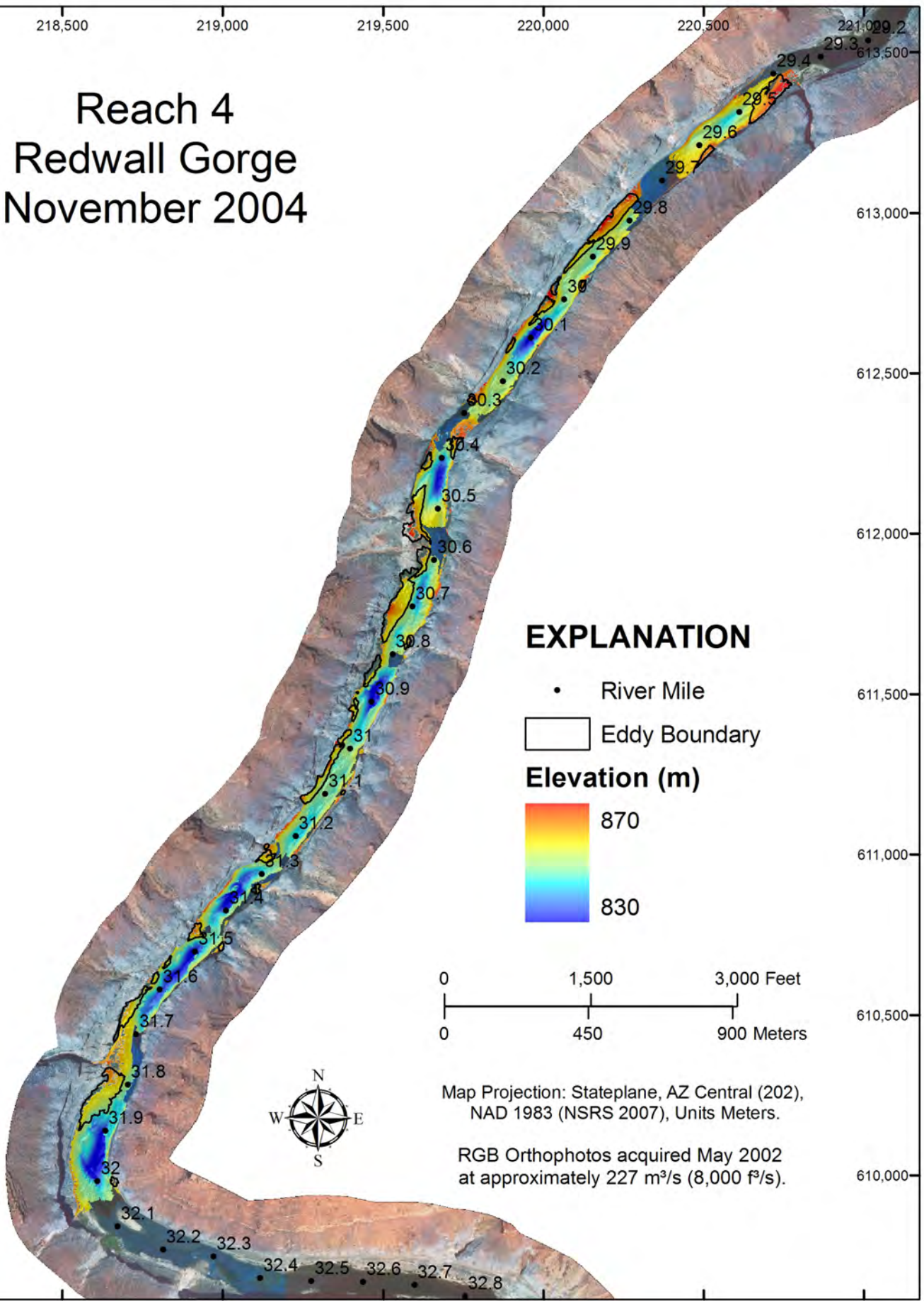
- River Mile
- Eddy Boundary
- Elevation (m)**  
870  
830



Map Projection: Stateplane, AZ Central (202),  
NAD 1983 (NSRS 2007), Units Meters.

RGB Orthophotos acquired May 2002  
at approximately 227 m<sup>3</sup>/s (8,000 ft<sup>3</sup>/s).

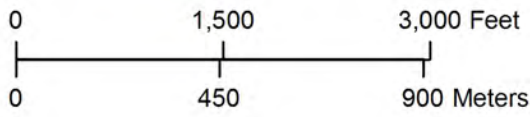
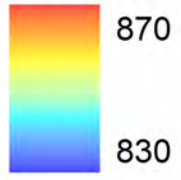
# Reach 4 Redwall Gorge November 2004



## EXPLANATION

- River Mile
- Eddy Boundary

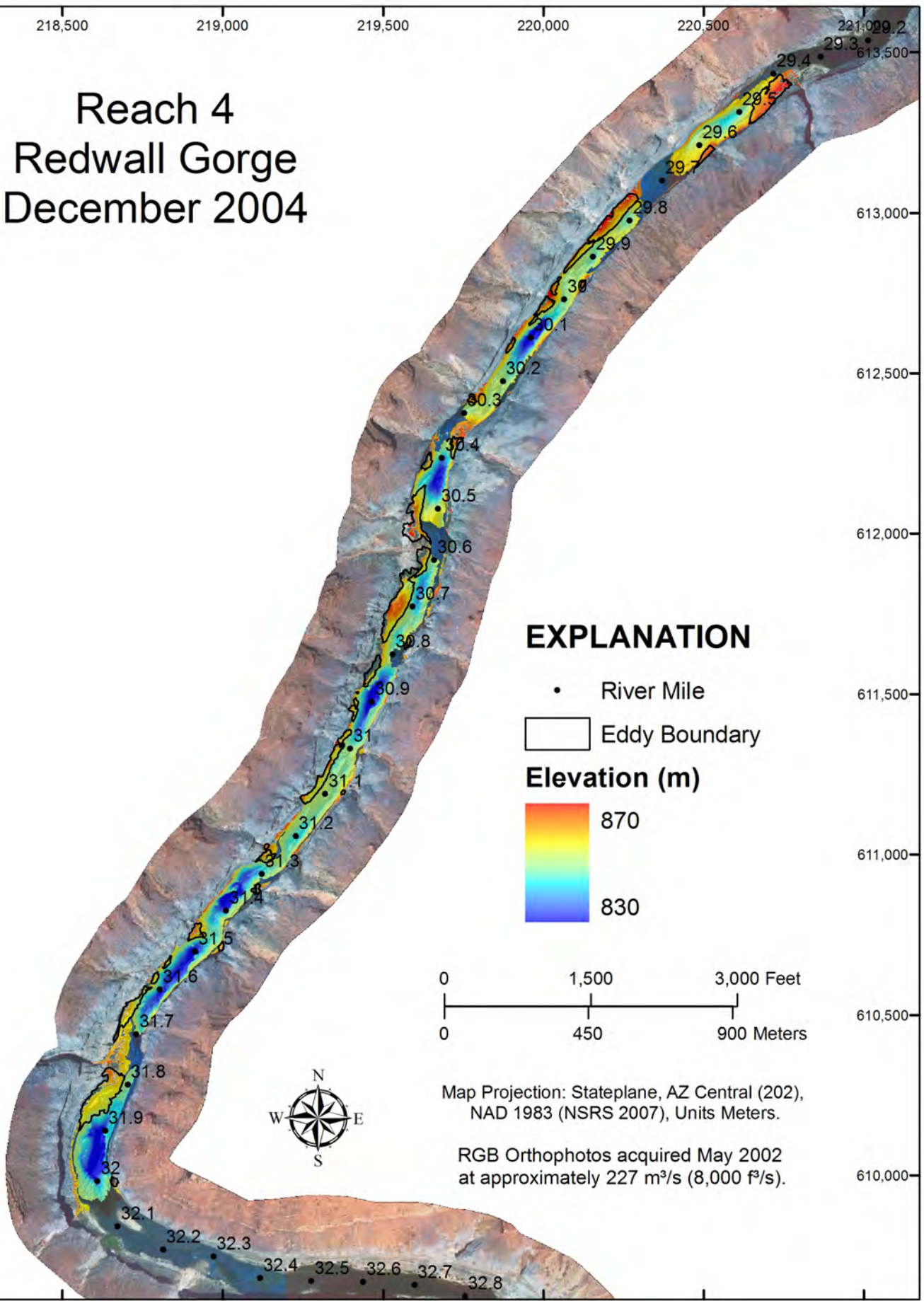
### Elevation (m)



Map Projection: Stateplane, AZ Central (202),  
NAD 1983 (NSRS 2007), Units Meters.

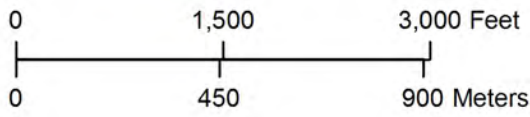
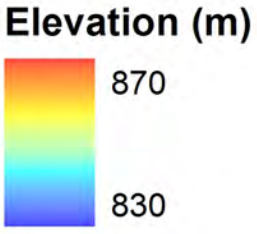
RGB Orthophotos acquired May 2002  
at approximately 227 m<sup>3</sup>/s (8,000 ft<sup>3</sup>/s).

# Reach 4 Redwall Gorge December 2004



## EXPLANATION

- River Mile
- Eddy Boundary

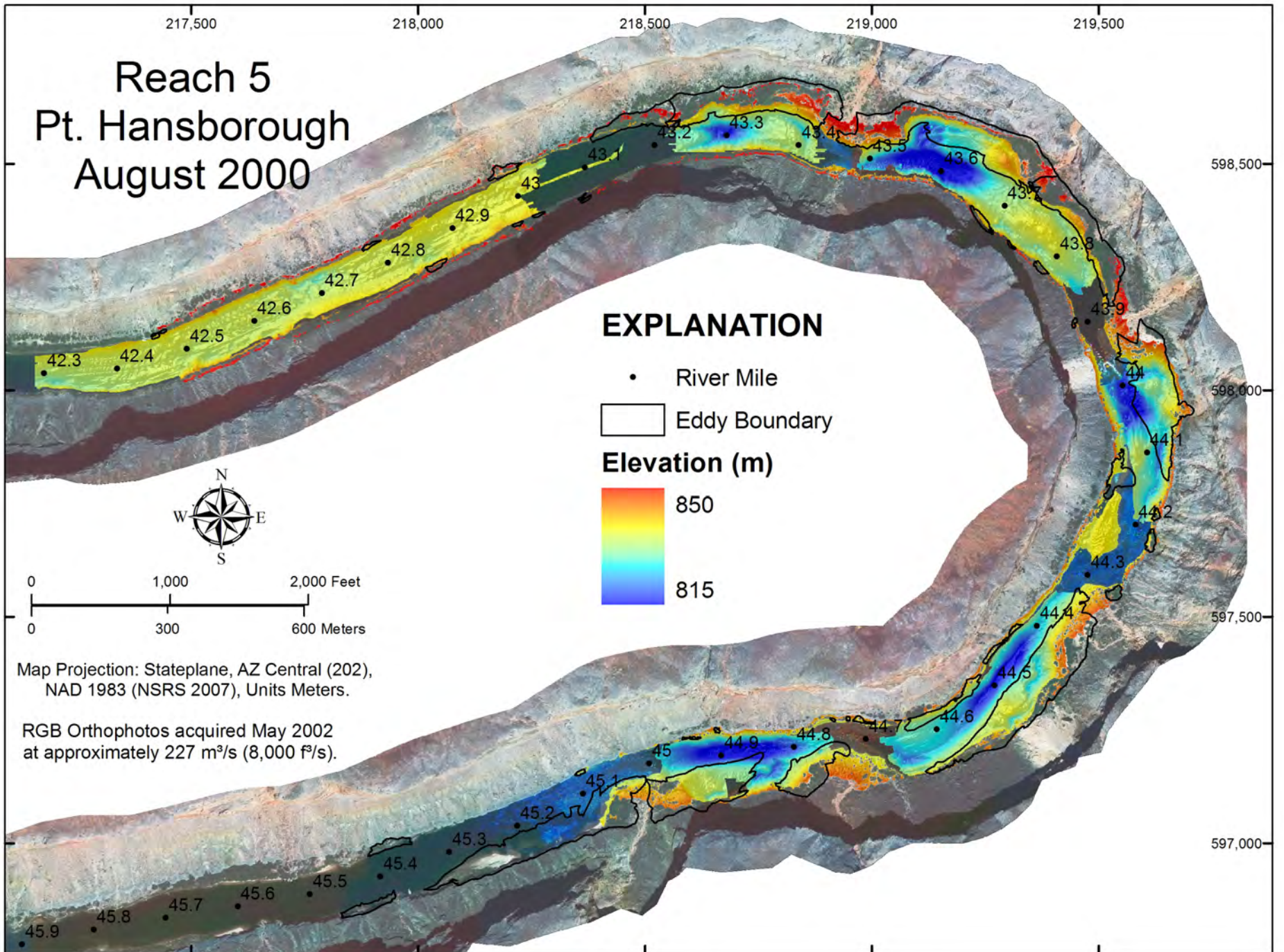


Map Projection: Stateplane, AZ Central (202),  
NAD 1983 (NSRS 2007), Units Meters.

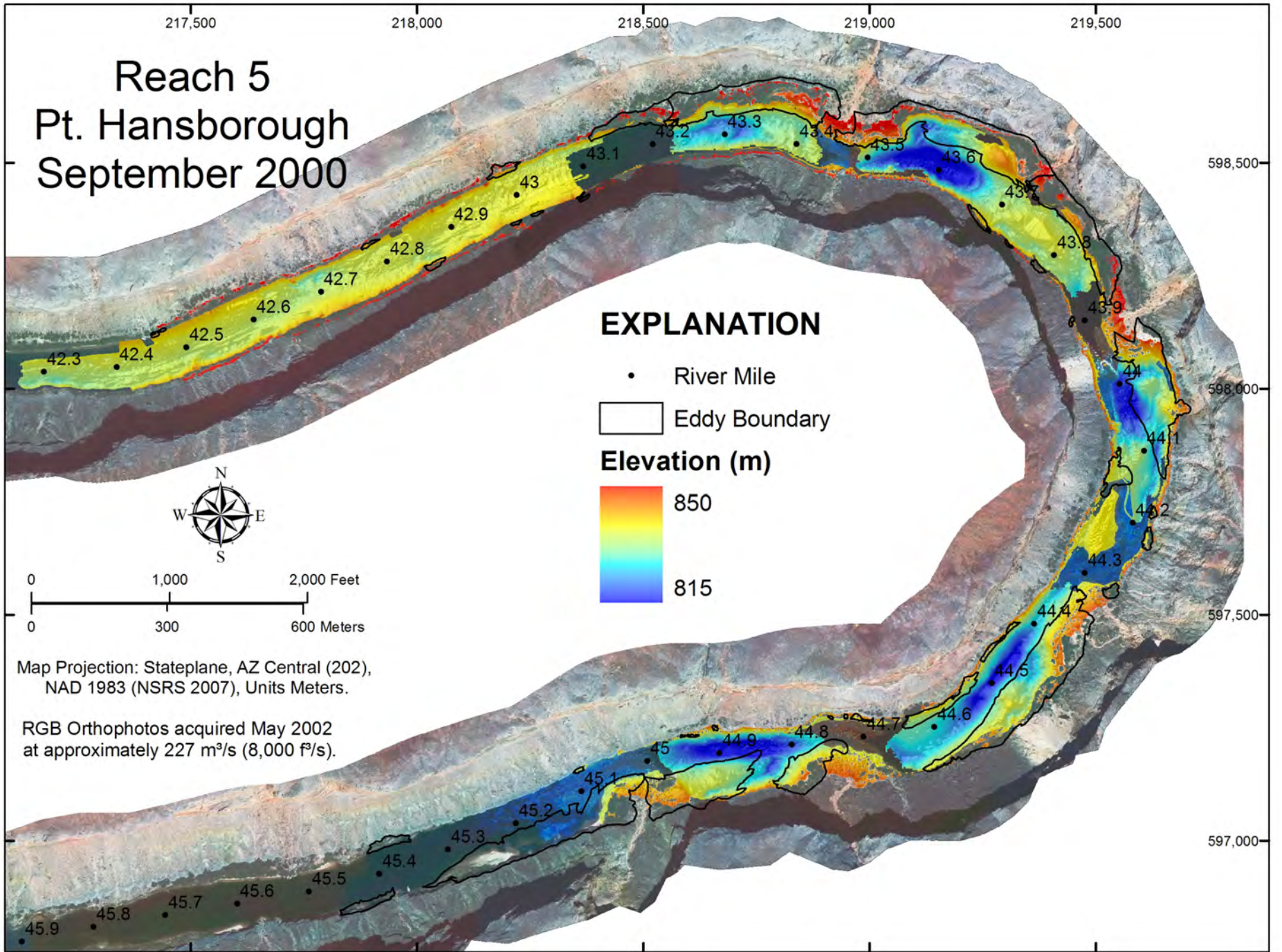
RGB Orthophotos acquired May 2002  
at approximately 227 m<sup>3</sup>/s (8,000 ft<sup>3</sup>/s).



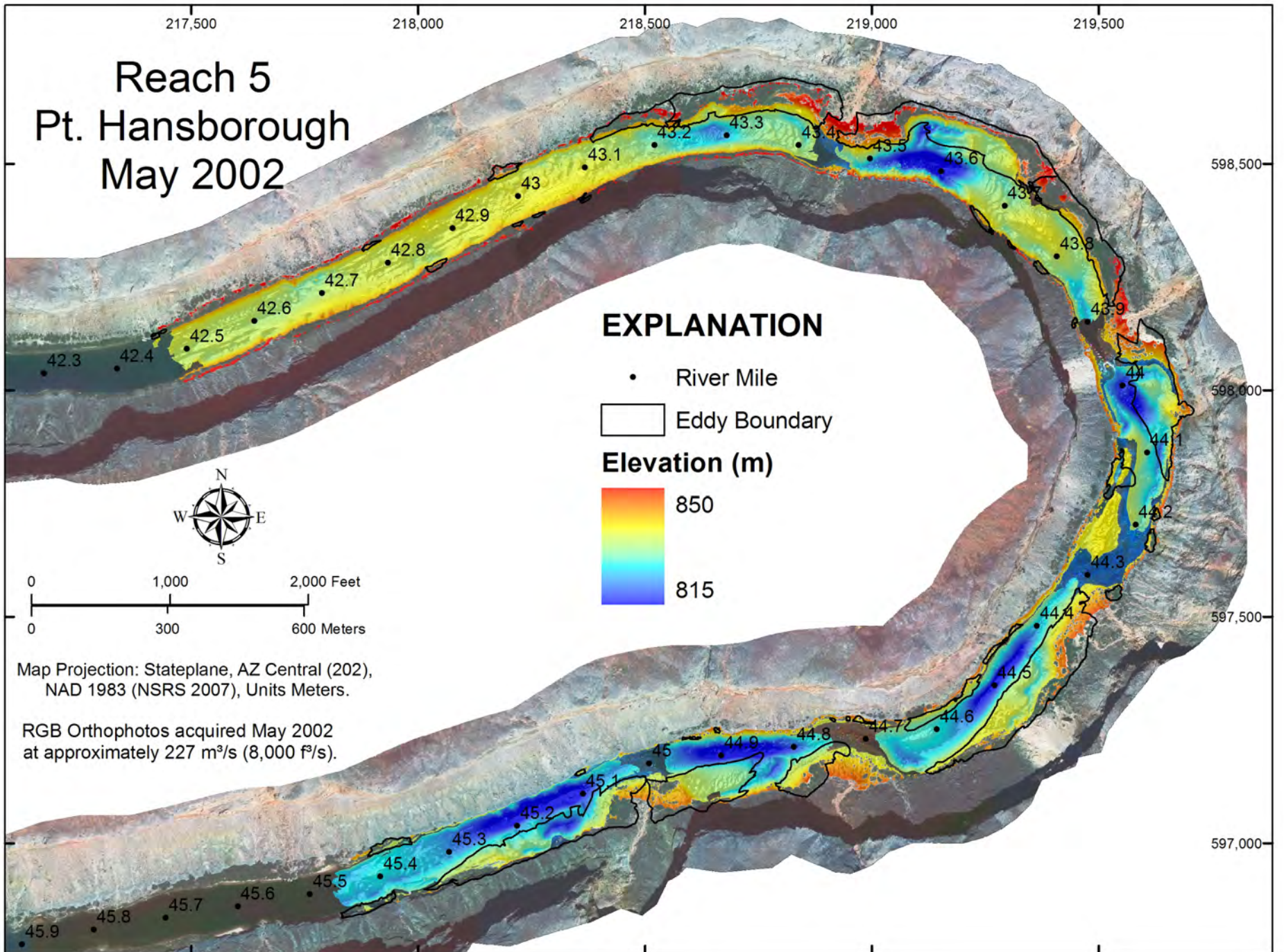
# Reach 5 Pt. Hansborough August 2000



# Reach 5 Pt. Hansborough September 2000



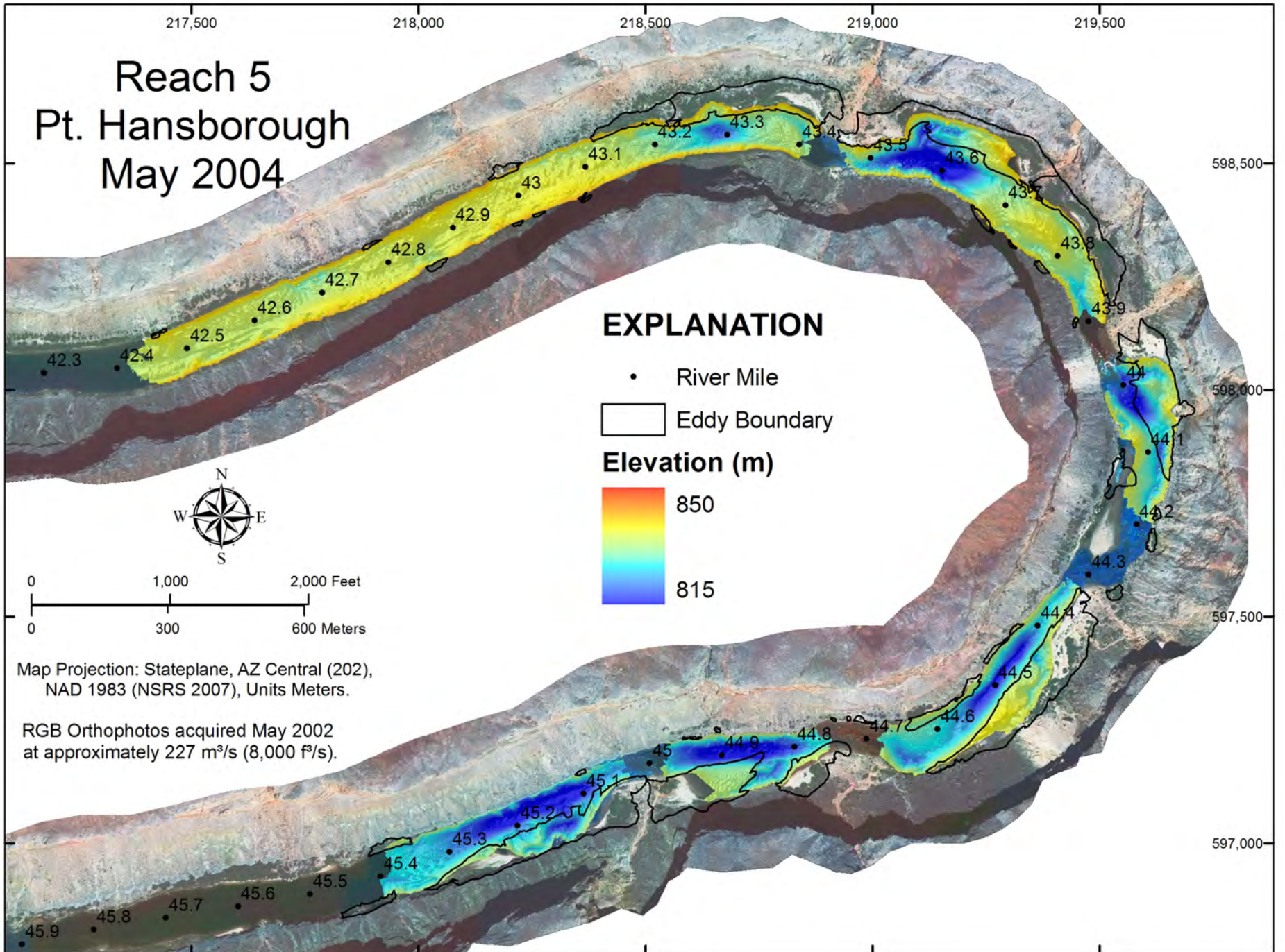
# Reach 5 Pt. Hansborough May 2002



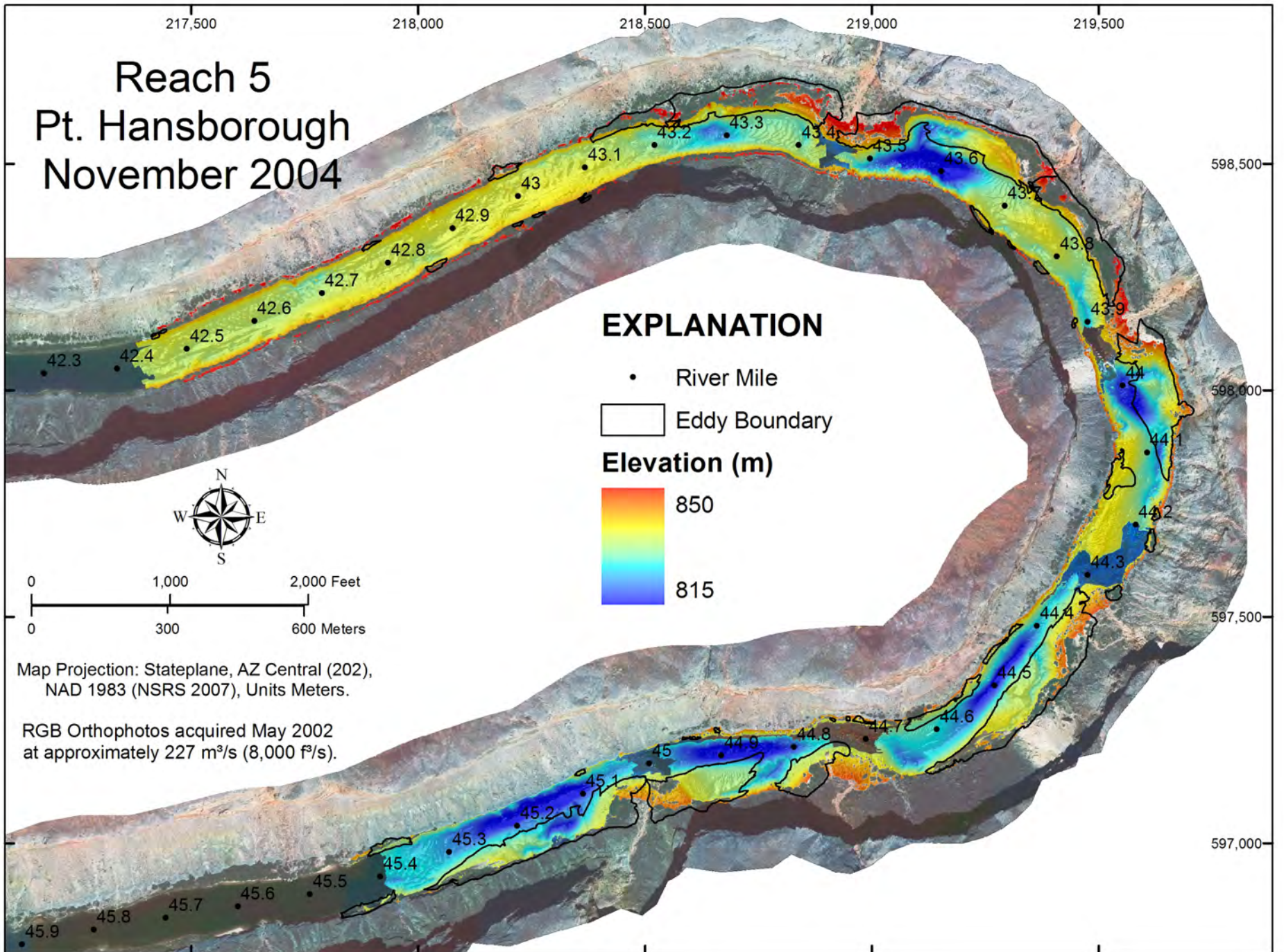
Map Projection: Stateplane, AZ Central (202),  
NAD 1983 (NSRS 2007), Units Meters.

RGB Orthophotos acquired May 2002  
at approximately 227 m<sup>3</sup>/s (8,000 ft<sup>3</sup>/s).

# Reach 5 Pt. Hansborough May 2004



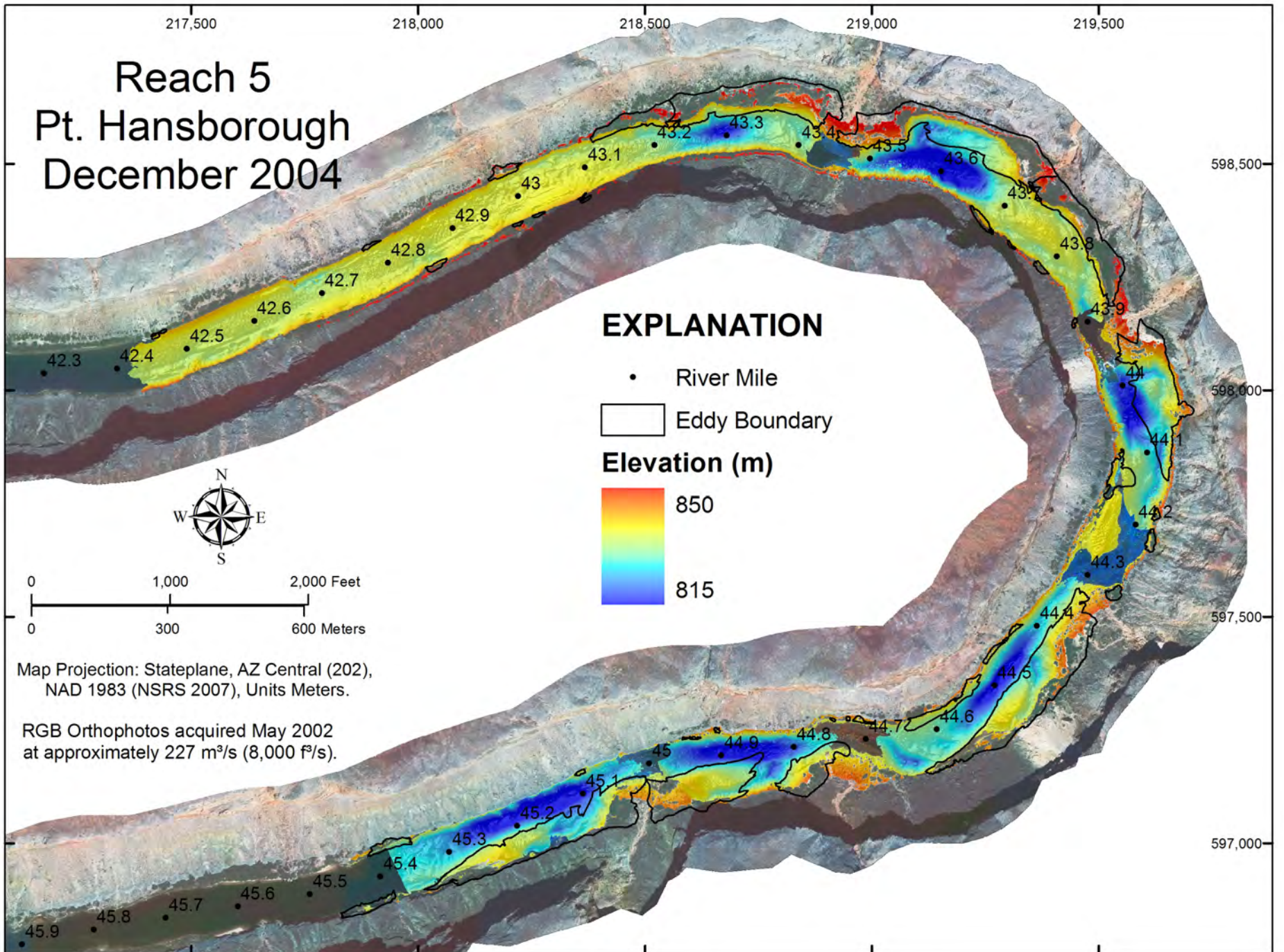
# Reach 5 Pt. Hansborough November 2004



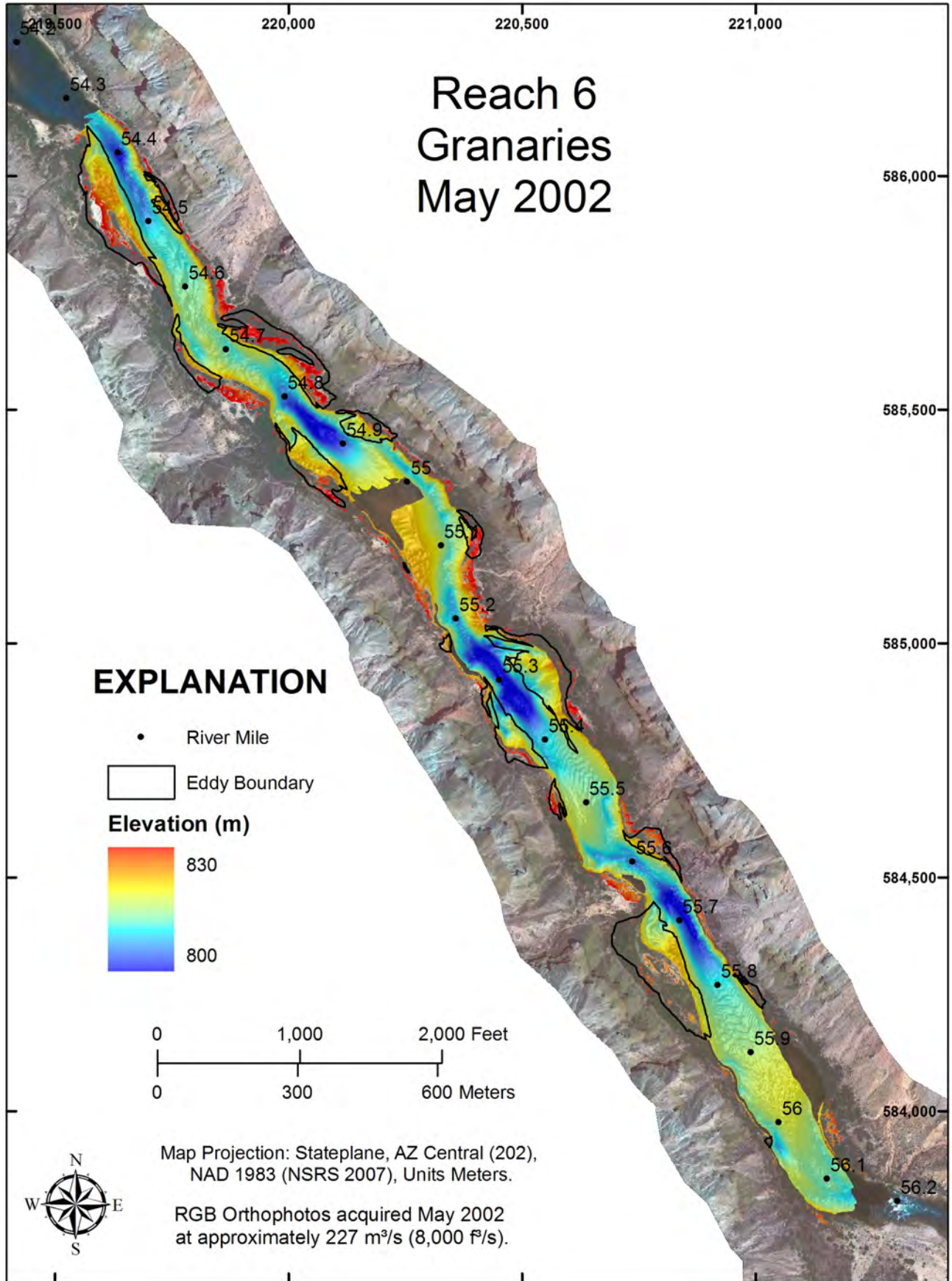
Map Projection: Stateplane, AZ Central (202),  
NAD 1983 (NSRS 2007), Units Meters.

RGB Orthophotos acquired May 2002  
at approximately 227 m<sup>3</sup>/s (8,000 ft<sup>3</sup>/s).

# Reach 5 Pt. Hansborough December 2004



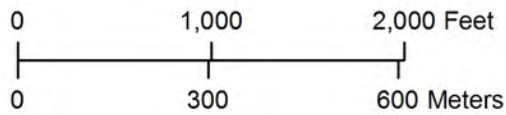
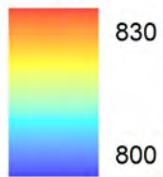
# Reach 6 Granaries May 2002



## EXPLANATION

- River Mile
- Eddy Boundary

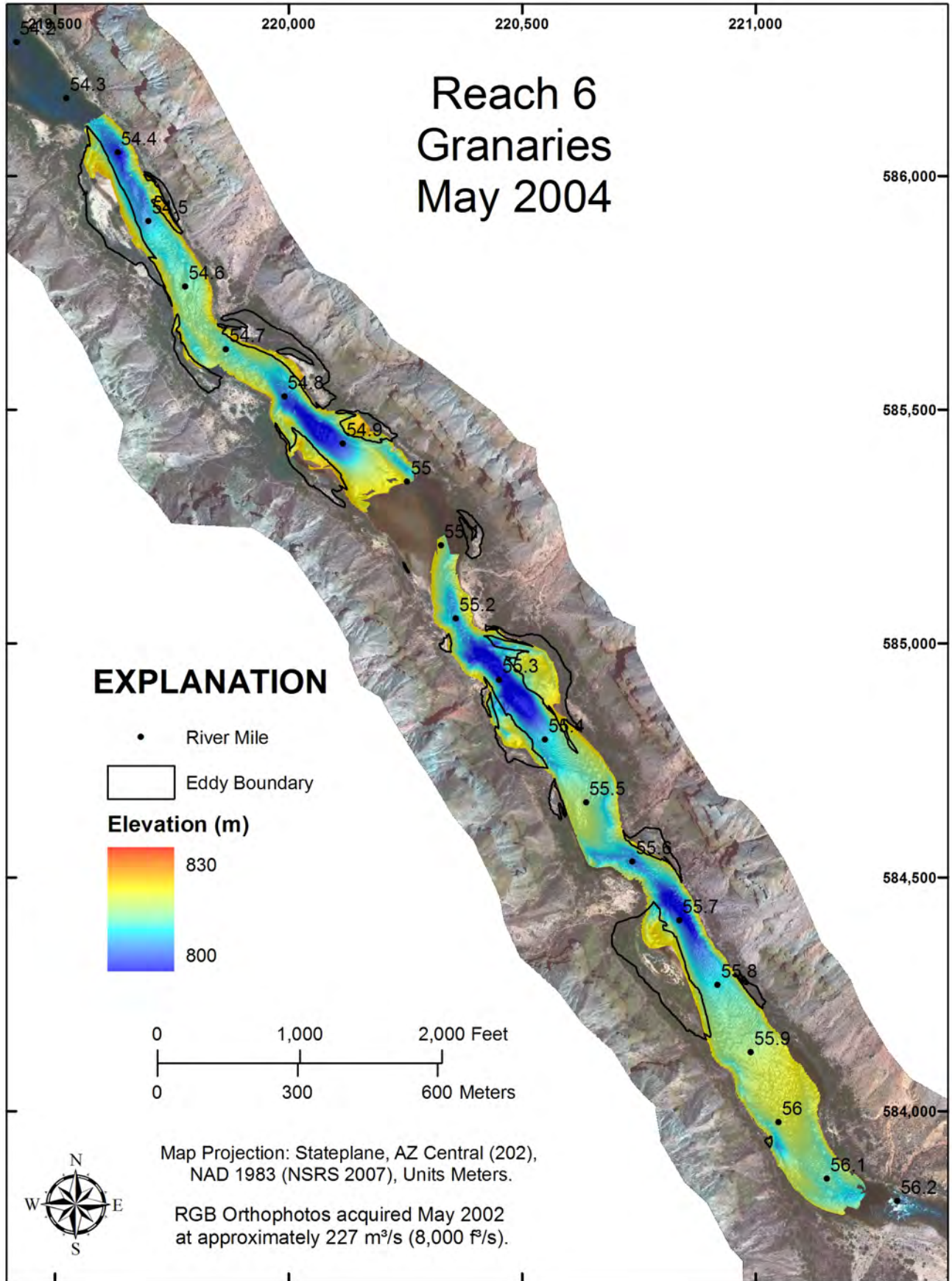
### Elevation (m)



Map Projection: Stateplane, AZ Central (202),  
NAD 1983 (NSRS 2007), Units Meters.

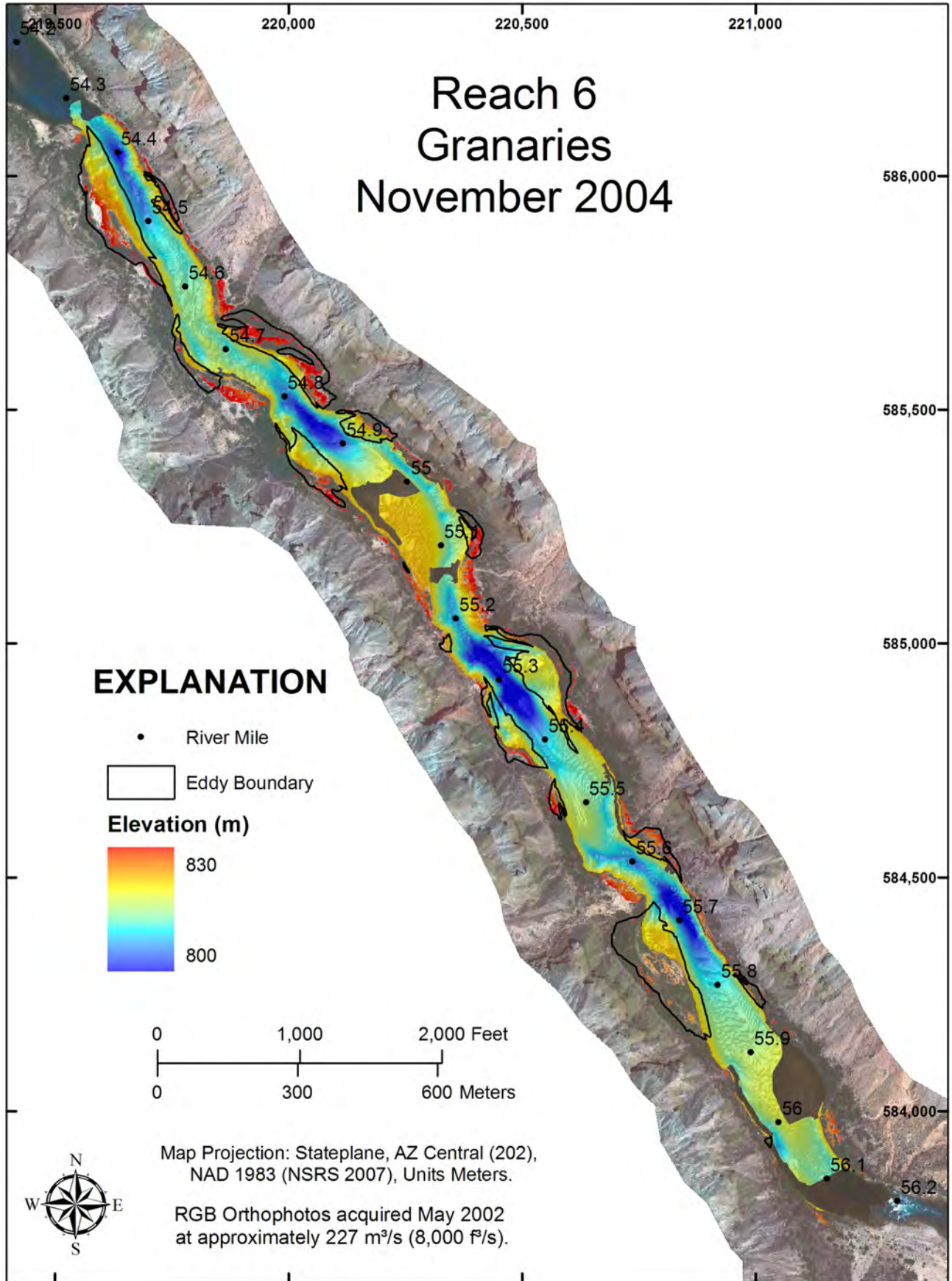
RGB Orthophotos acquired May 2002  
at approximately 227 m<sup>3</sup>/s (8,000 ft<sup>3</sup>/s).

# Reach 6 Granaries May 2004

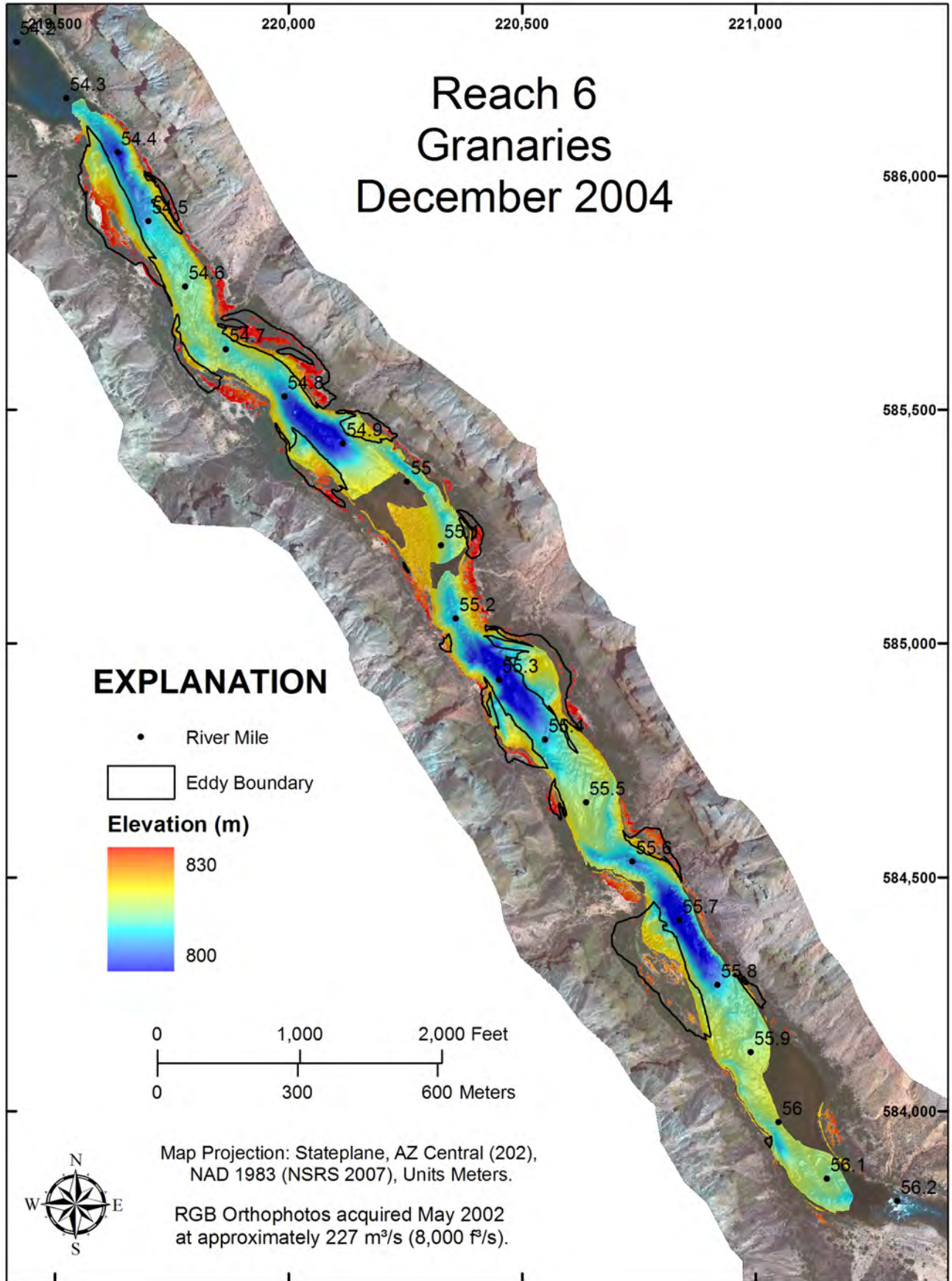




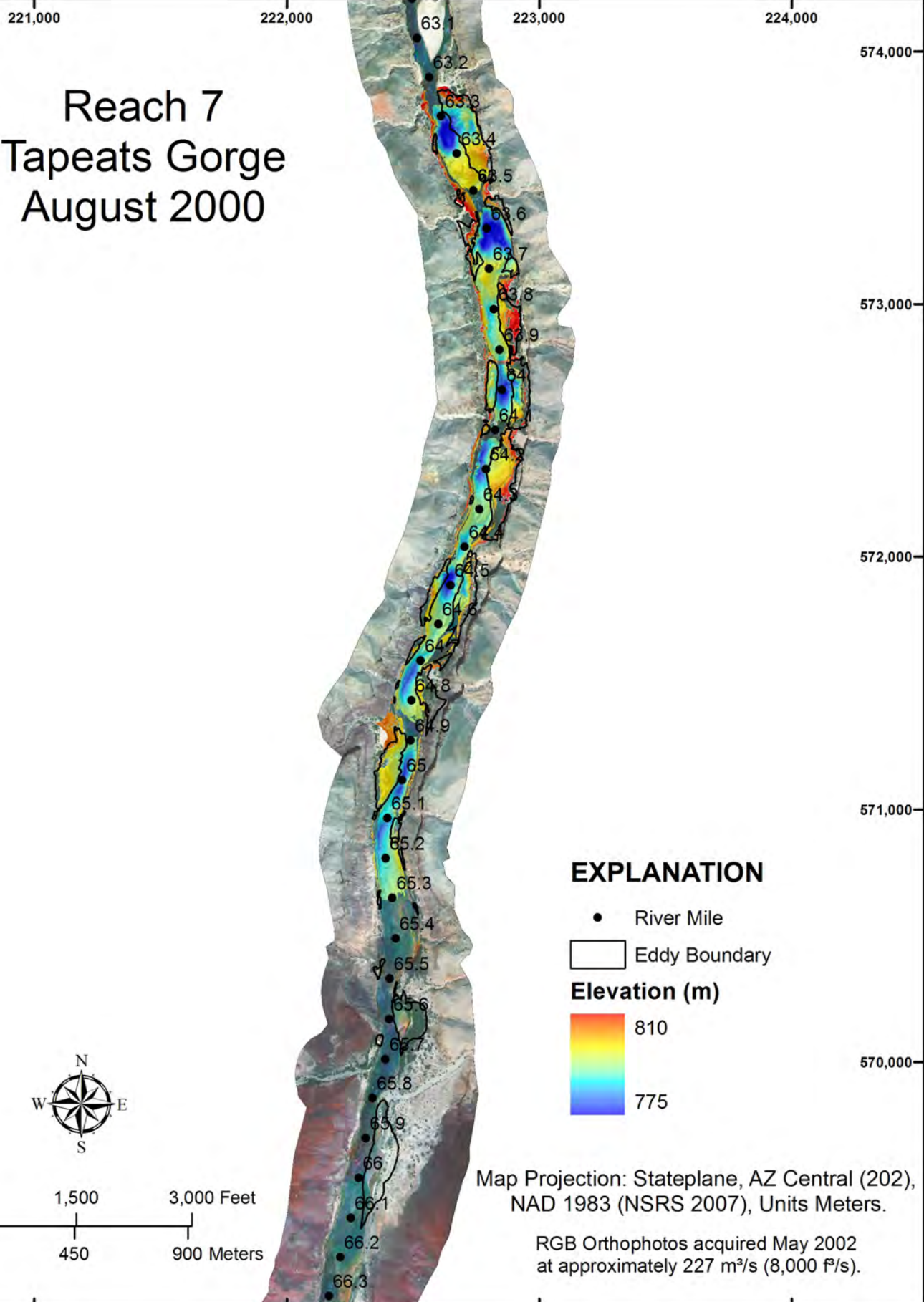
# Reach 6 Granaries November 2004



# Reach 6 Granaries December 2004

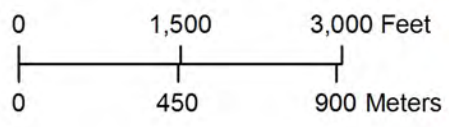


# Reach 7 Tapeats Gorge August 2000



## EXPLANATION

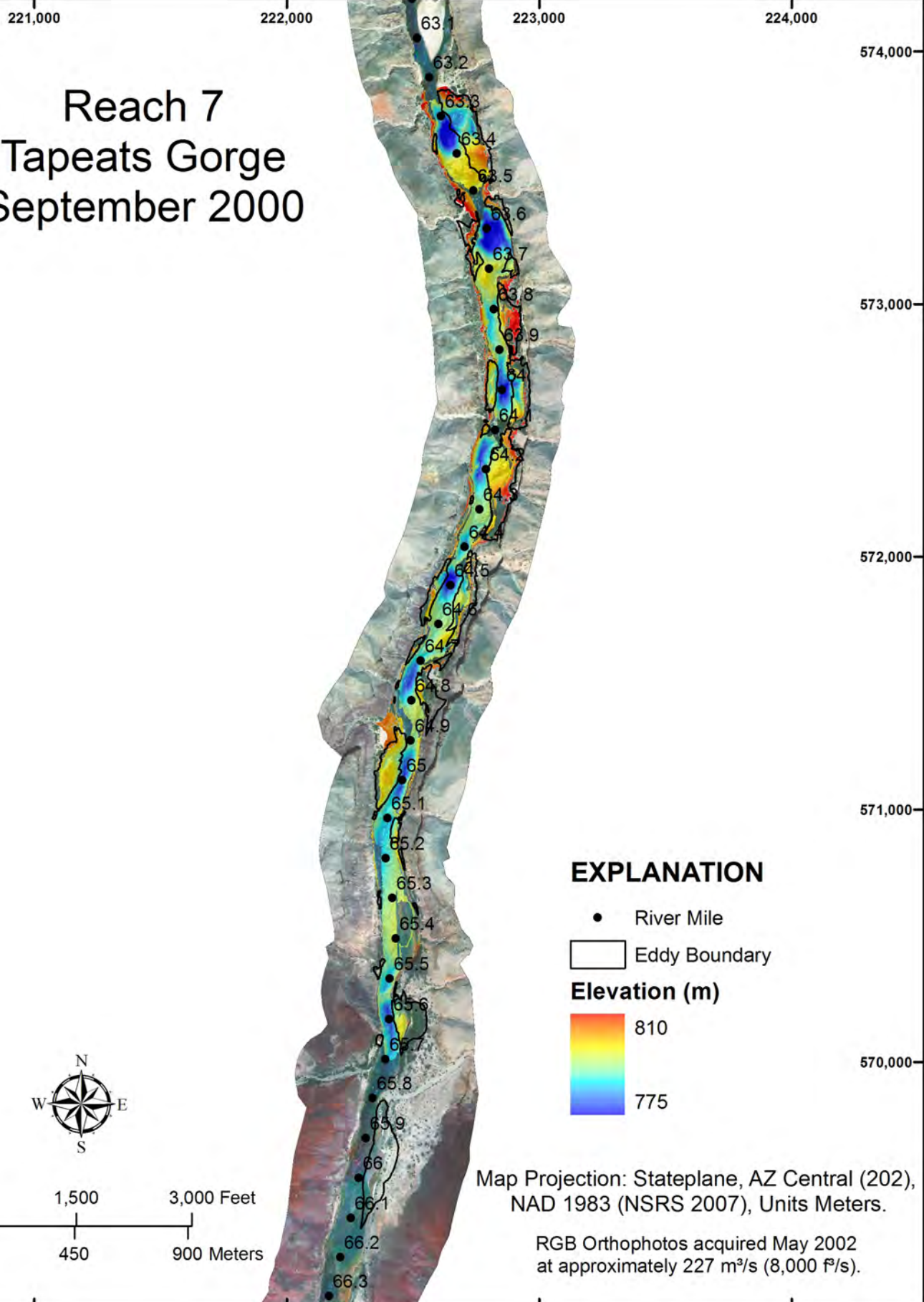
- River Mile
  - Eddy Boundary
- Elevation (m)**
- 
- 810  
775



Map Projection: Stateplane, AZ Central (202),  
NAD 1983 (NSRS 2007), Units Meters.

RGB Orthophotos acquired May 2002  
at approximately 227 m<sup>3</sup>/s (8,000 ft<sup>3</sup>/s).

# Reach 7 Tapeats Gorge September 2000



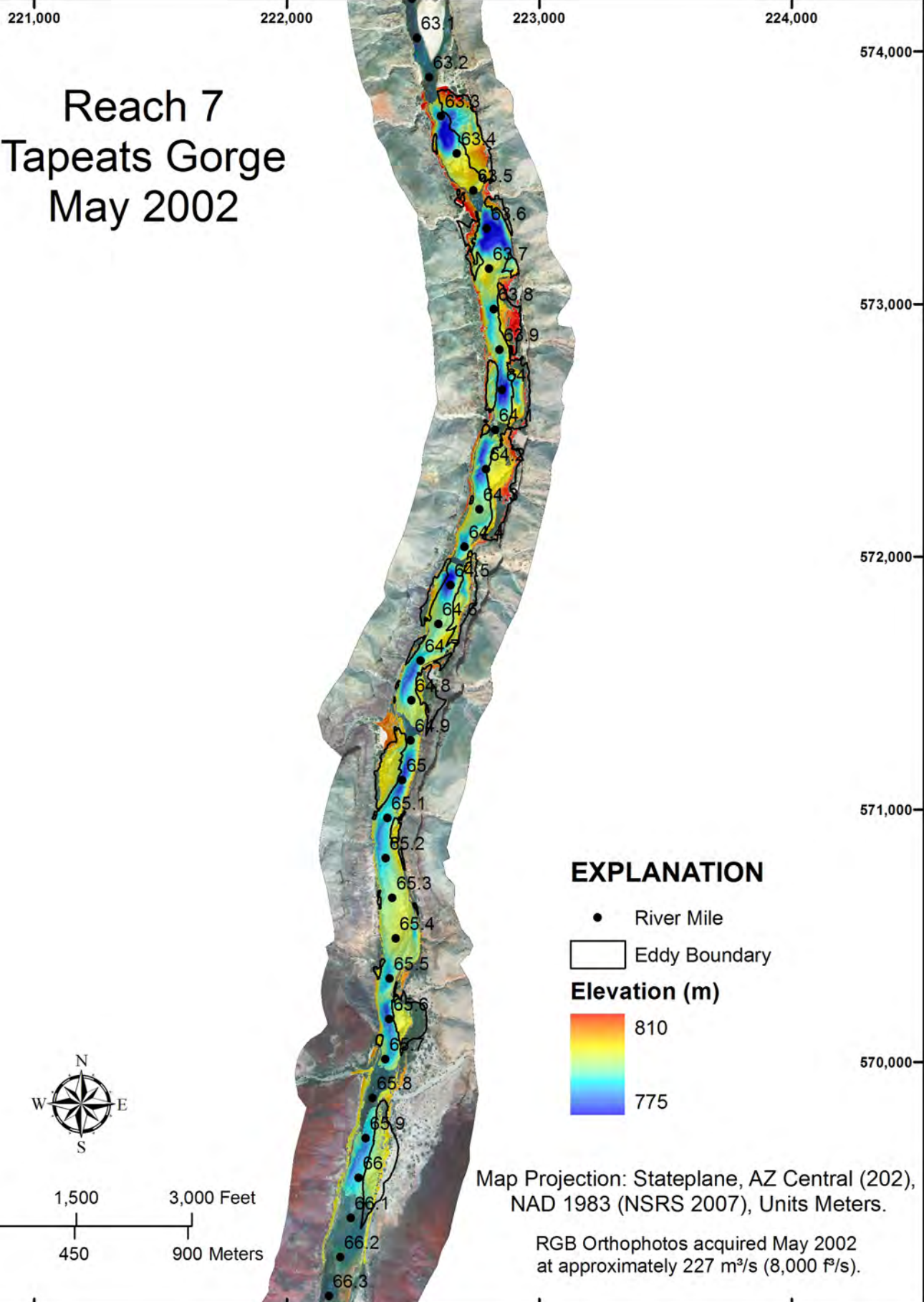
## EXPLANATION

- River Mile
  - Eddy Boundary
- Elevation (m)**
- 
- 810  
775

Map Projection: Stateplane, AZ Central (202),  
NAD 1983 (NSRS 2007), Units Meters.

RGB Orthophotos acquired May 2002  
at approximately 227 m<sup>3</sup>/s (8,000 ft<sup>3</sup>/s).

# Reach 7 Tapeats Gorge May 2002



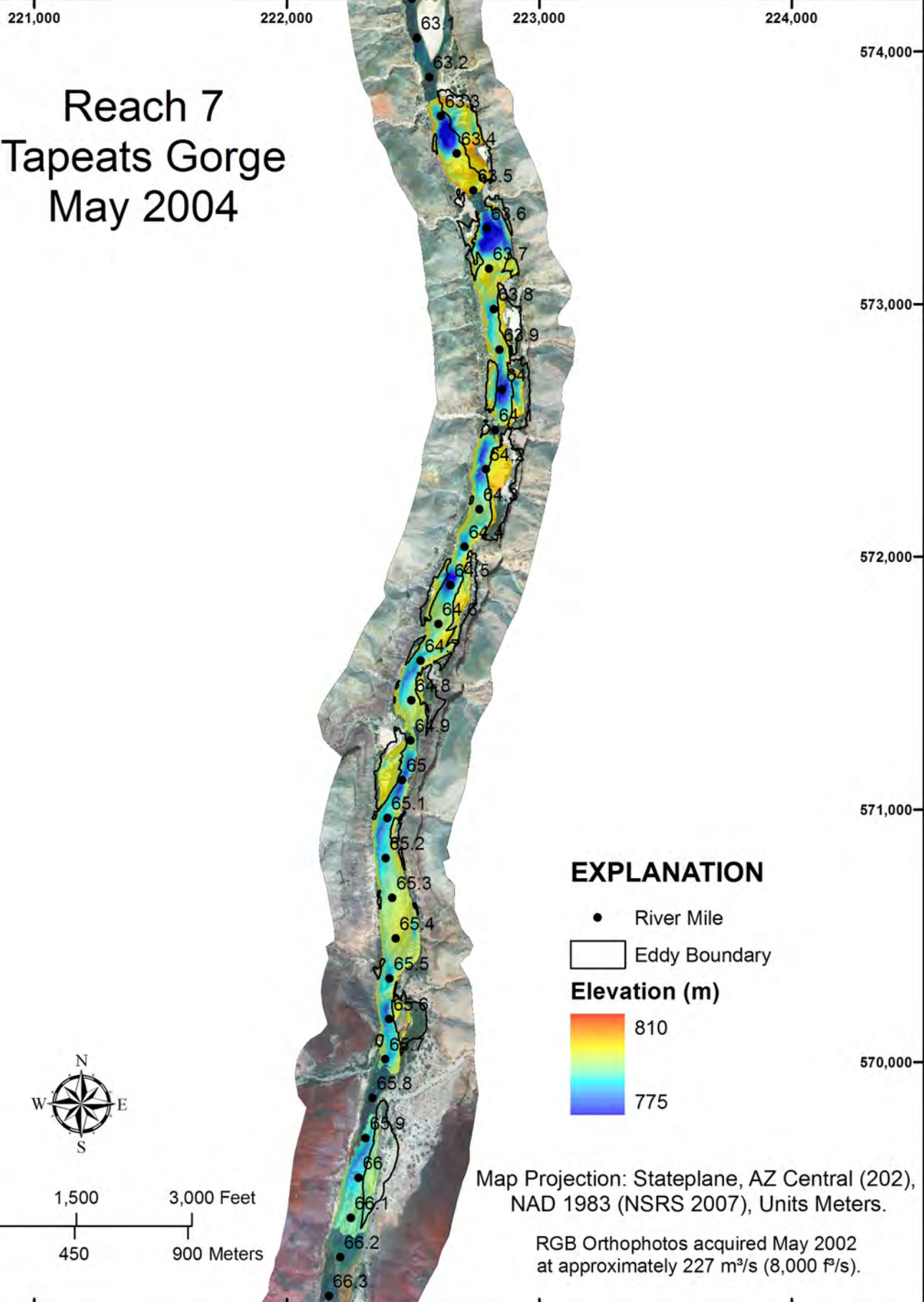
## EXPLANATION

- River Mile
  - Eddy Boundary
- Elevation (m)**
- 
- 810  
775

Map Projection: Stateplane, AZ Central (202),  
NAD 1983 (NSRS 2007), Units Meters.

RGB Orthophotos acquired May 2002  
at approximately 227 m<sup>3</sup>/s (8,000 ft<sup>3</sup>/s).

# Reach 7 Tapeats Gorge May 2004



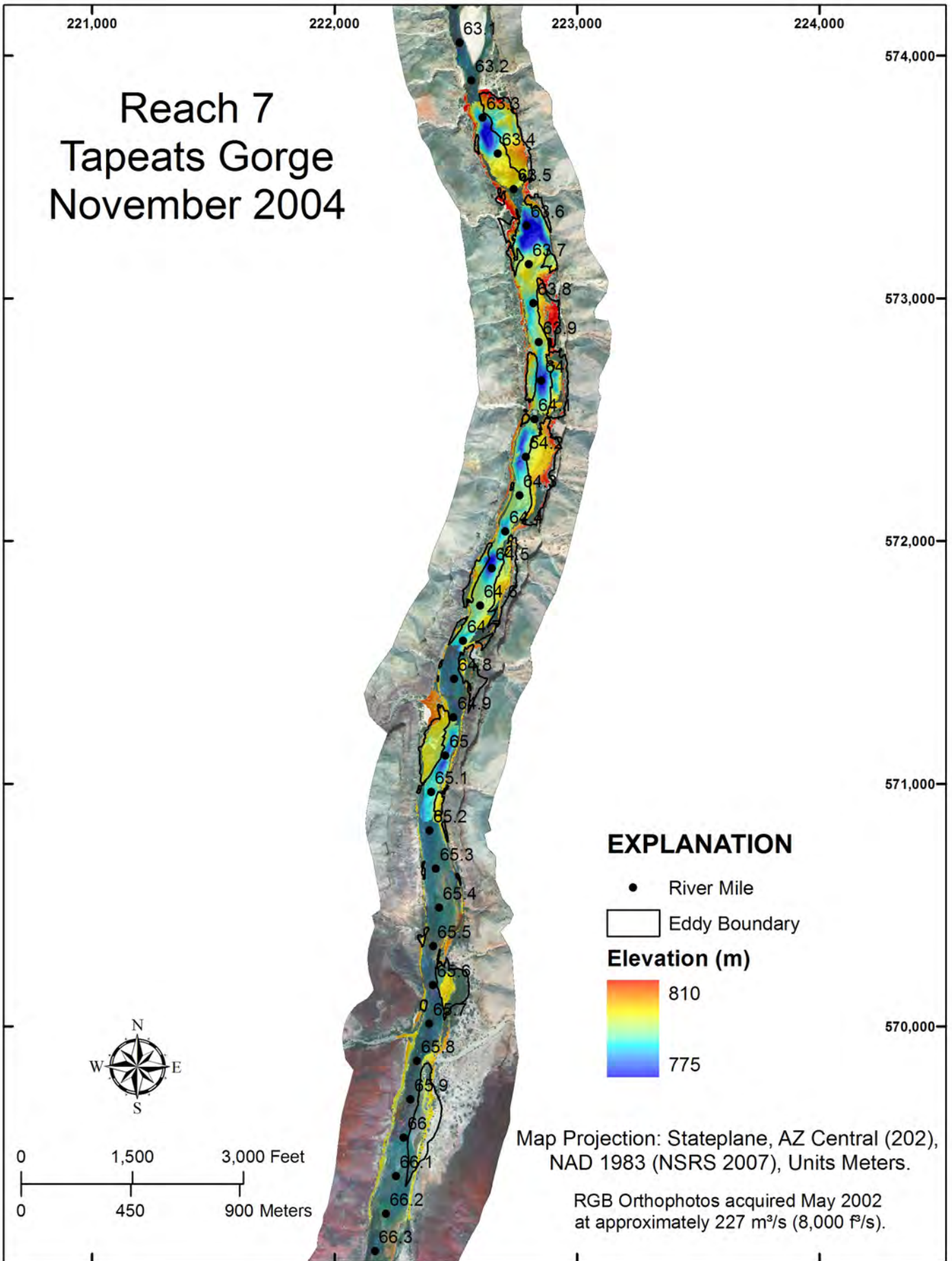
## EXPLANATION

- River Mile
- Eddy Boundary
- Elevation (m)**
  - 810
  - 775

Map Projection: Stateplane, AZ Central (202), NAD 1983 (NSRS 2007), Units Meters.

RGB Orthophotos acquired May 2002 at approximately 227 m<sup>3</sup>/s (8,000 ft<sup>3</sup>/s).

# Reach 7 Tapeats Gorge November 2004



# Reach 7 Tapeats Gorge December 2004

