PLEASE REPLACE IN POCKET
IN BACK OF BOOK'S VOLUME

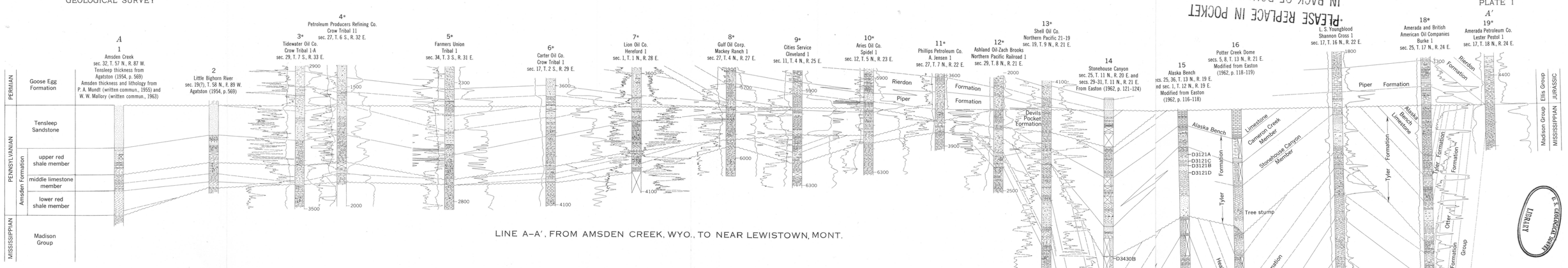

LINE A–A', FROM AMSDEN CREEK, WYO., TO NEAR LEWISTOWN, MONT.

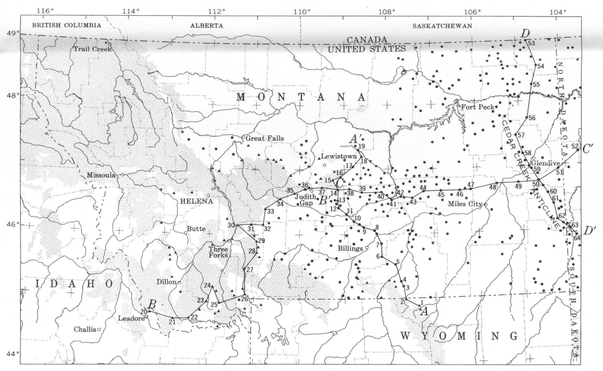

LOCATION OF COLUMNAR SECTIONS

0 50 100 200 MILES

EXPLANATION

Area where upper Paleozoic rocks probably deposited but removed by post-Cretaceous erosion

Measured section

Borehole

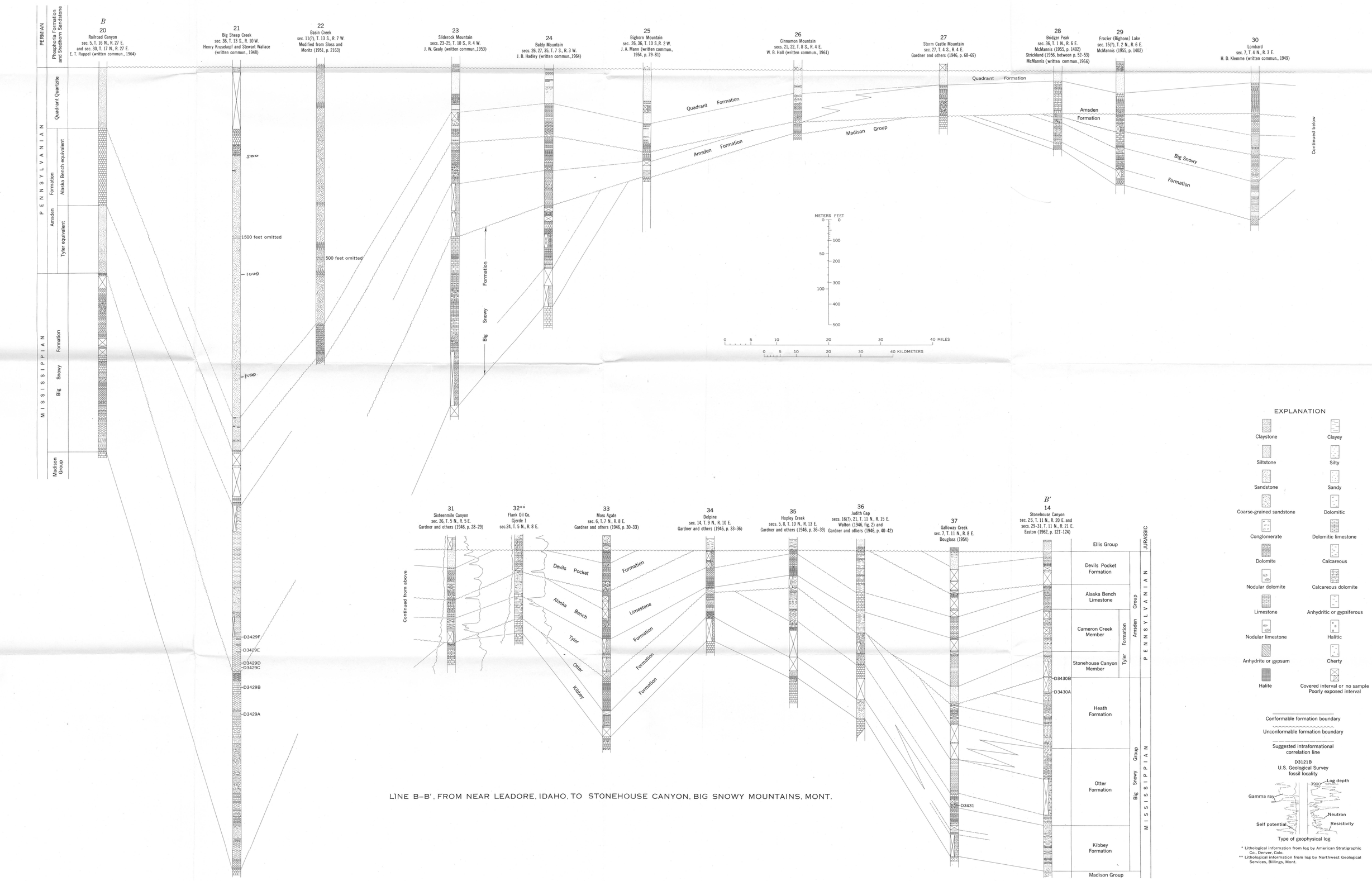

LINE B–B', FROM NEAR LEADORE, IDAHO, TO STONEHOUSE CANYON, BIG SNOWY MOUNTAINS, MONT.

EXPLANATION

Claystone
Clayey
Siltstone
Silty
Sandstone
Sandy
Coarse-grained sandstone
Dolomitic
Conglomerate
Dolomitic limestone
Dolomite
Calcareous
Nodular dolomite
Calcareous dolomite
Limestone
Anhydritic or gypsiferous
Nodular limestone
Halitic
Anhydrite or gypsum
Cherty
Halite
Covered interval or no sample
Poorly exposed interval

Conformable formation boundary

Unconformable formation boundary

Suggested intraformational correlation line

D3121B
U.S. Geological Survey fossil locality

Type of geophysical log

* Lithological information from log by American Stratigraphic Co., Denver, Colo.
** Lithological information from log by Northwest Geological Services, Billings, Mont.

INTERIOR—GEOLOGICAL SURVEY, WASHINGTON, D. C.—1967—G66358

COLUMNAR SECTIONS SHOWING CORRELATION OF BIG SNOWY AND AMSDEN GROUPS IN CENTRAL AND SOUTHERN MONTANA

U.S. GEOLOGICAL SURVEY LIBRARY