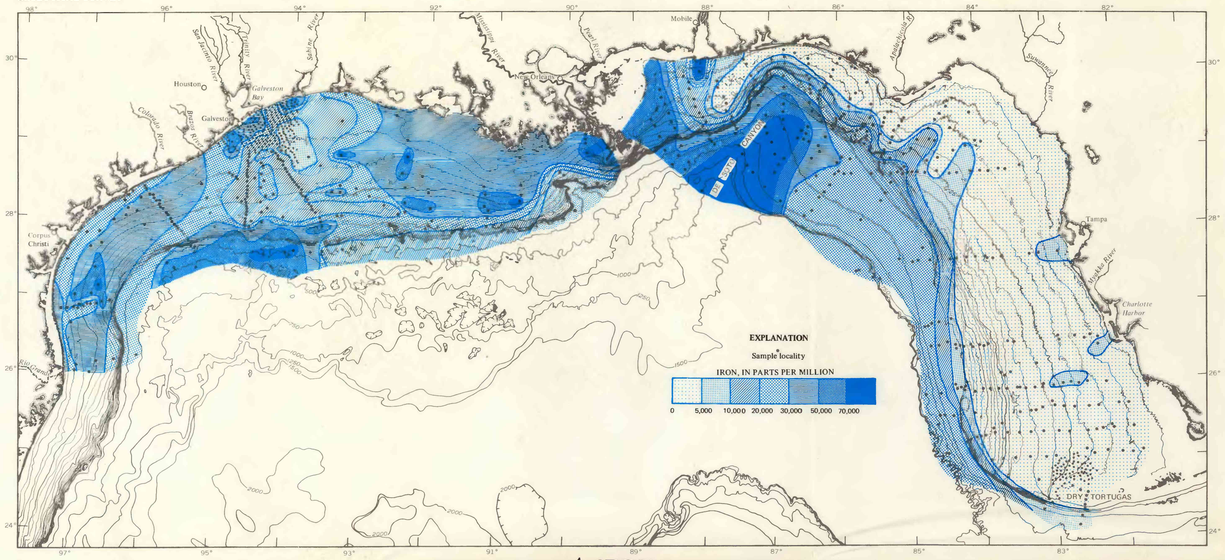

A. IRON

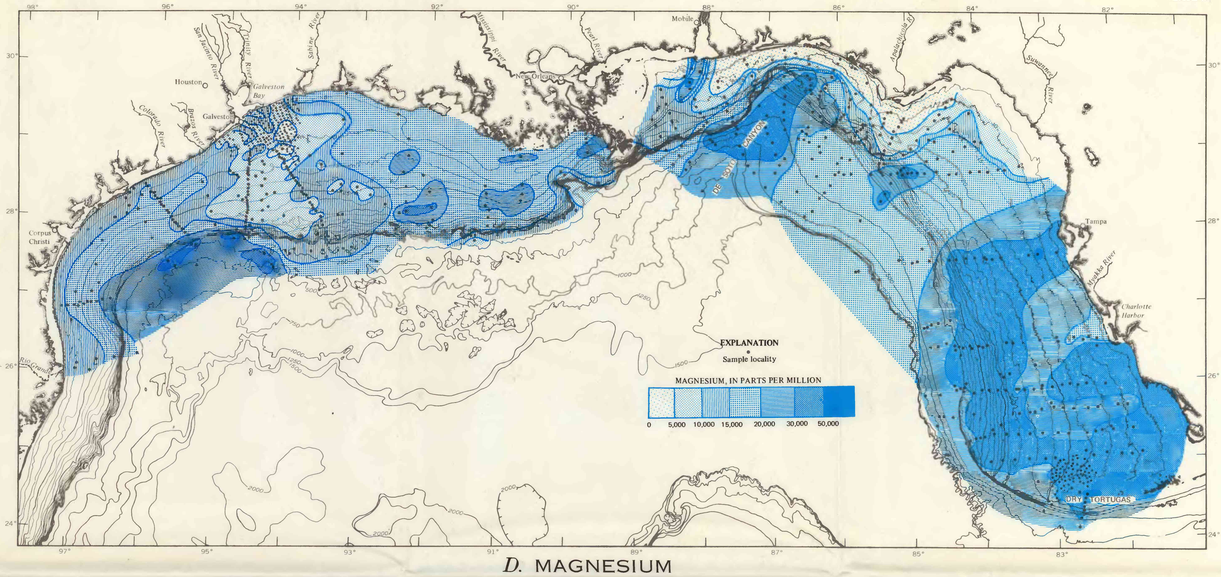

D. MAGNESIUM

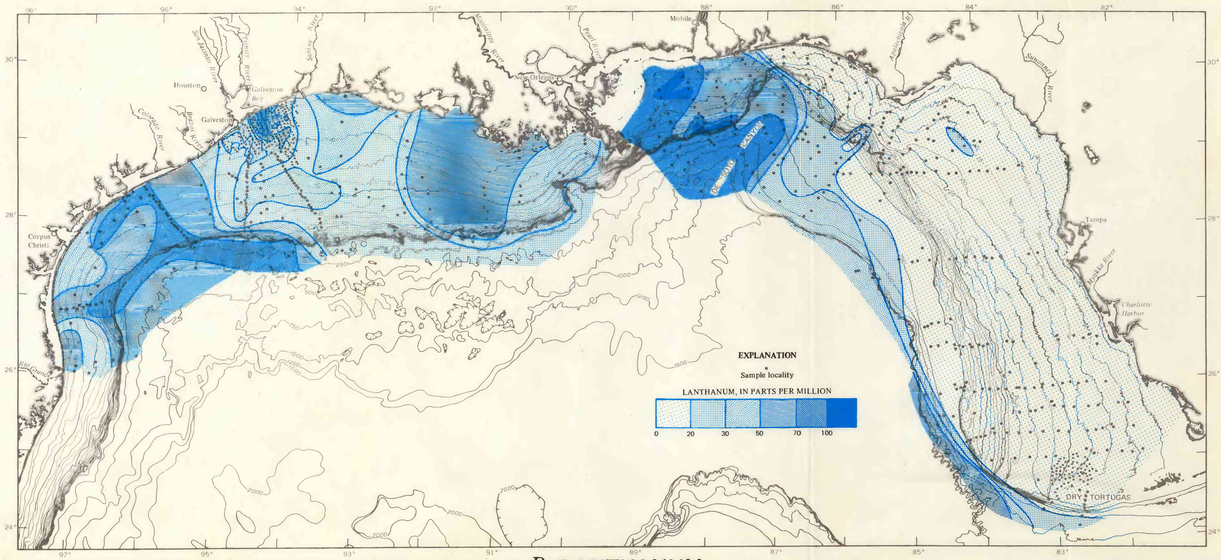

B. LANTHANUM

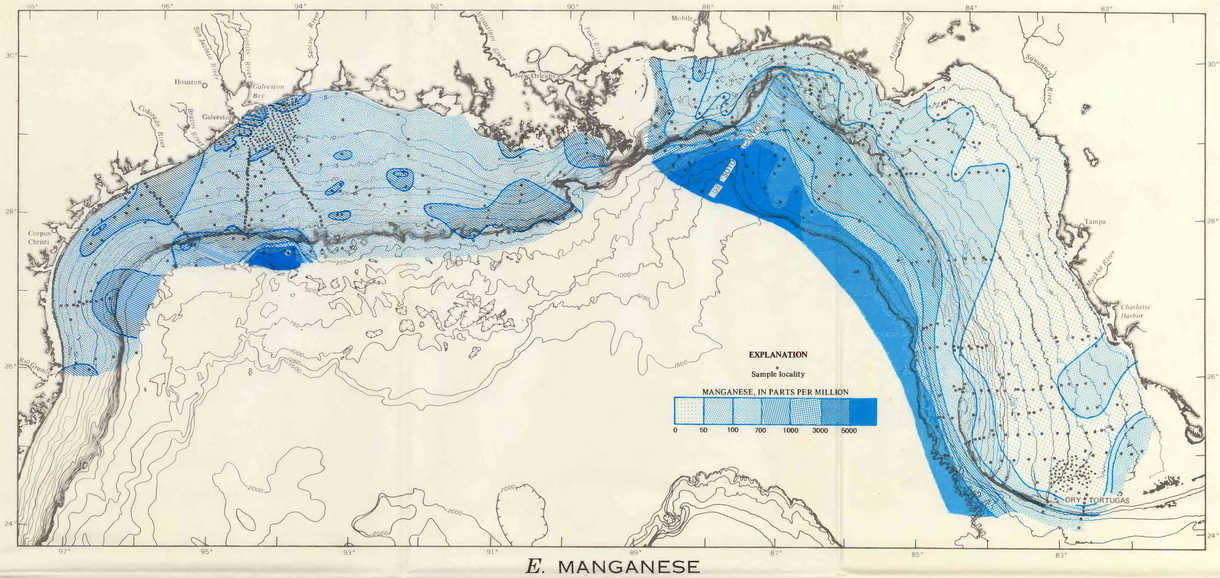

E. MANGANESE

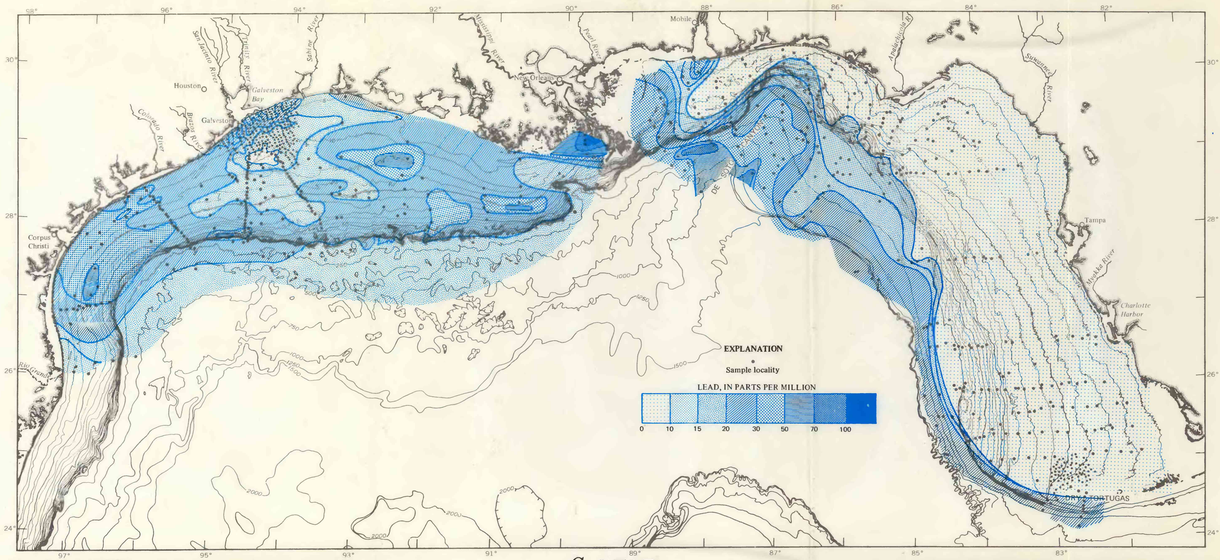

C. LEAD

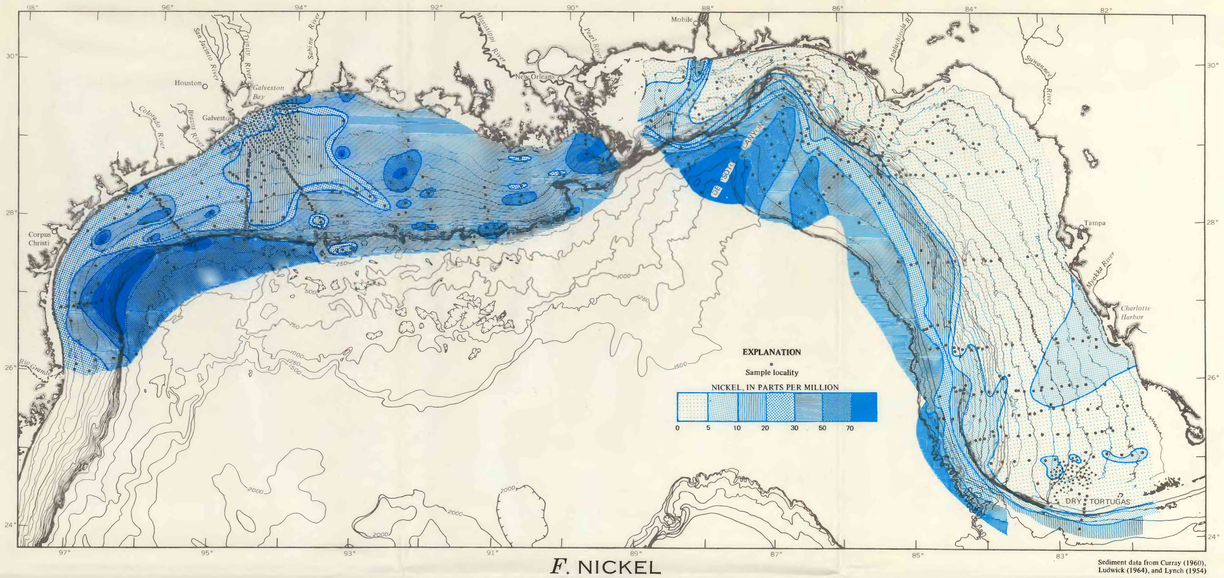

F. NICKEL

Base modified from Holland (1970)
Modified Universal Transverse Mercator Projection

Sediment data from Curray (1960), Ludwick (1964), and Lynch (1954)

50 0 50 100 150 200 250 300 NAUTICAL MILES
50 0 50 100 150 200 250 300 KILOMETERS
CONTOURS IN FATHOMS

MAPS SHOWING THE DISTRIBUTION OF IRON, LANTHANUM, LEAD, MAGNESIUM, MANGANESE, AND NICKEL IN SURFICIAL MARINE SEDIMENTS ON THE CONTINENTAL SHELF AND SLOPE OF THE NORTHERN GULF OF MEXICO

320-880 O - 73 - Plate No. 3 (In Pocket)