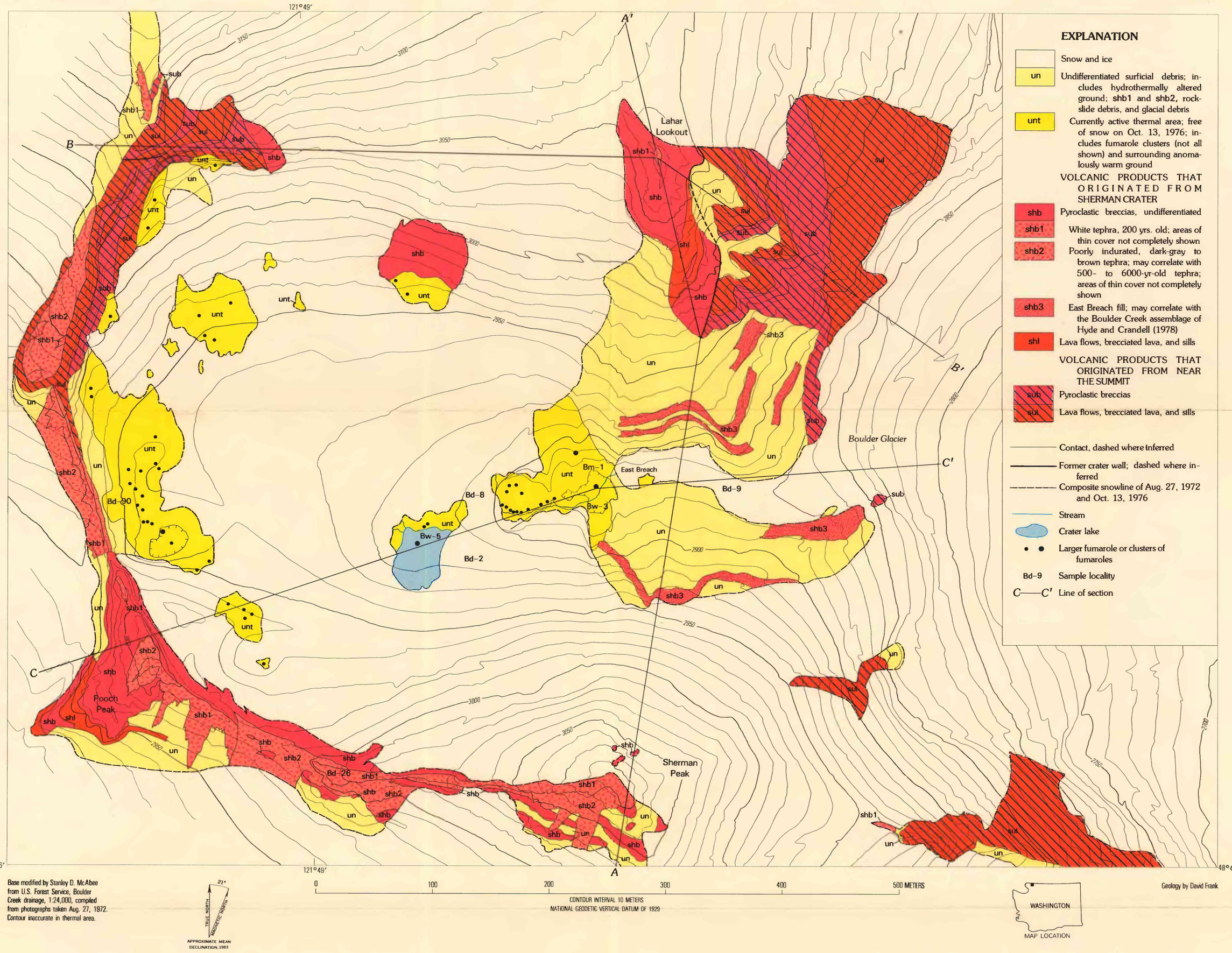

Base modified by Stanley D. McAbee from U.S. Forest Service, Boulder Creek drainage, 1:24,000, compiled from photographs taken Aug. 27, 1972. Contour inaccurate in thermal area.

Geology by David Frank

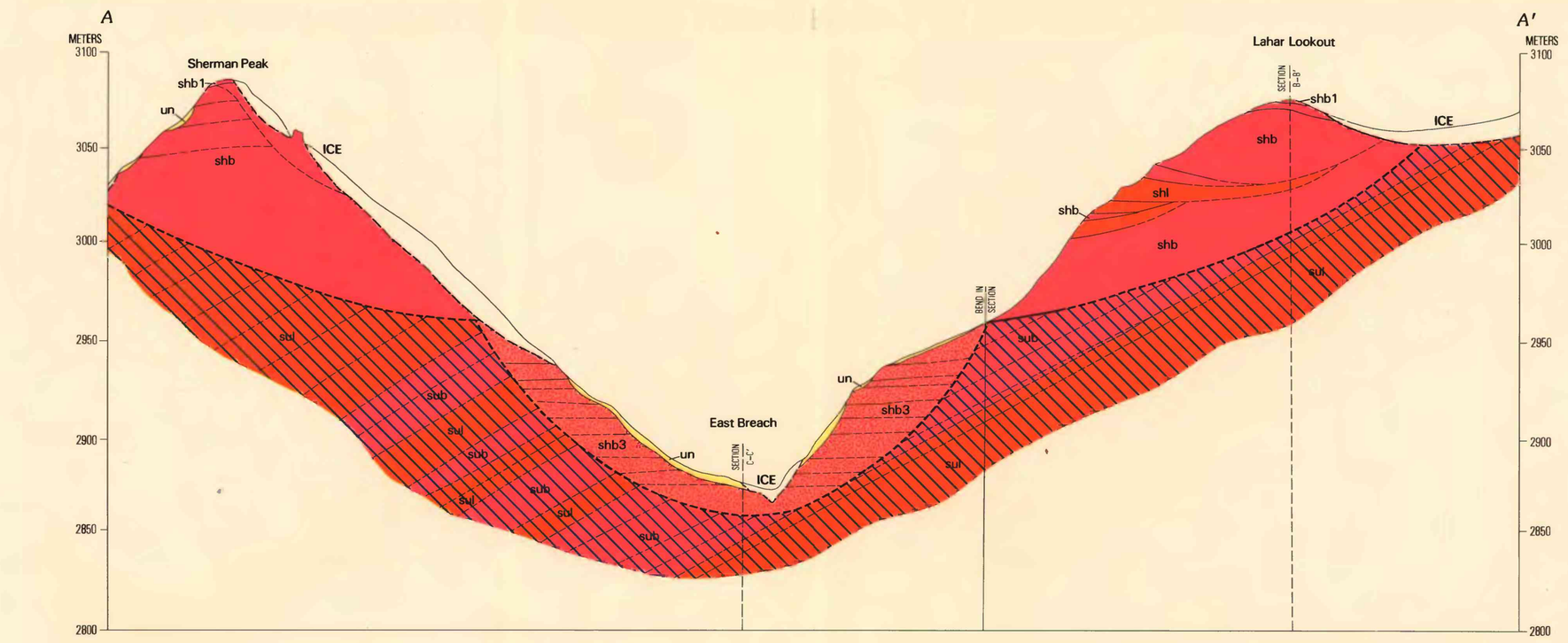

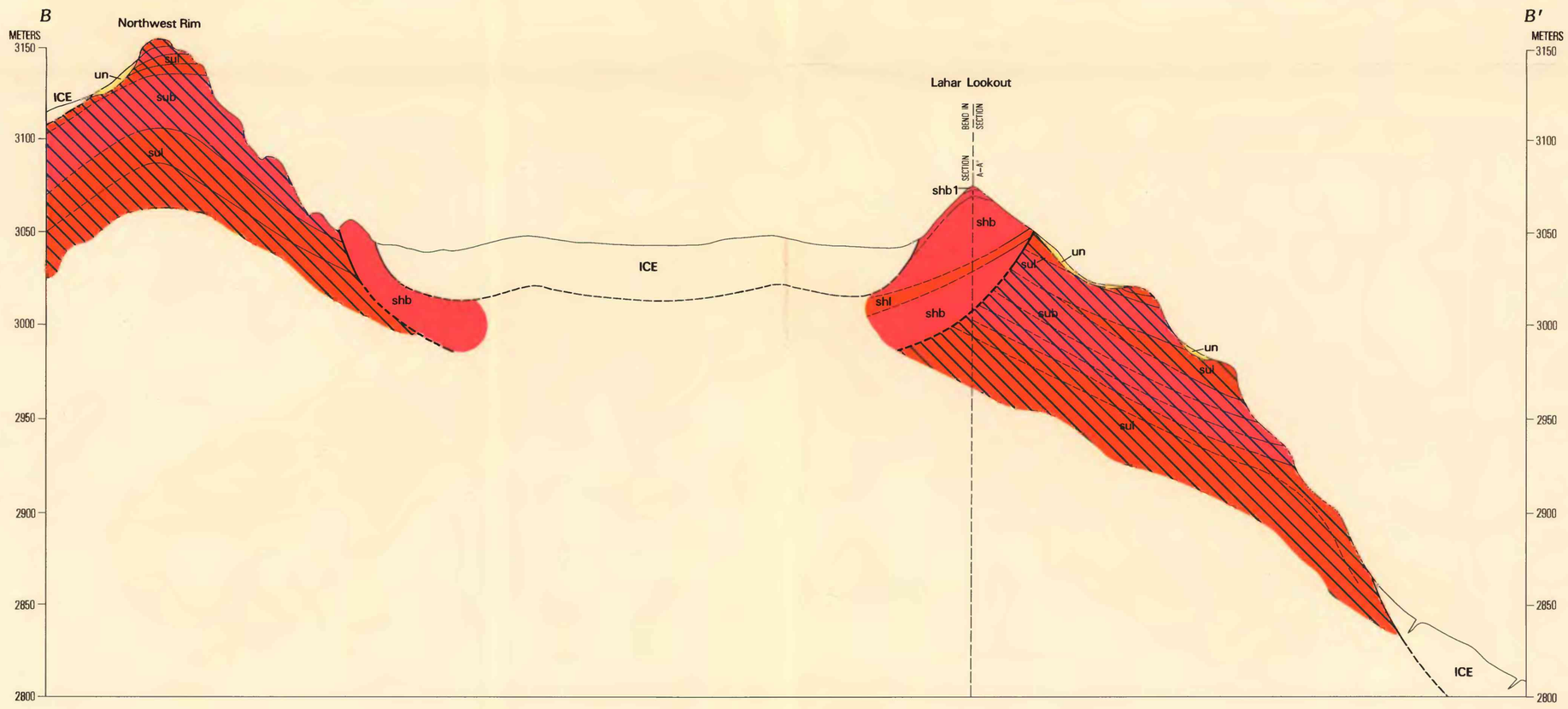

RECONNAISSANCE GEOLOGIC MAP OF SHERMAN CRATER, MOUNT BAKER, WASHINGTON