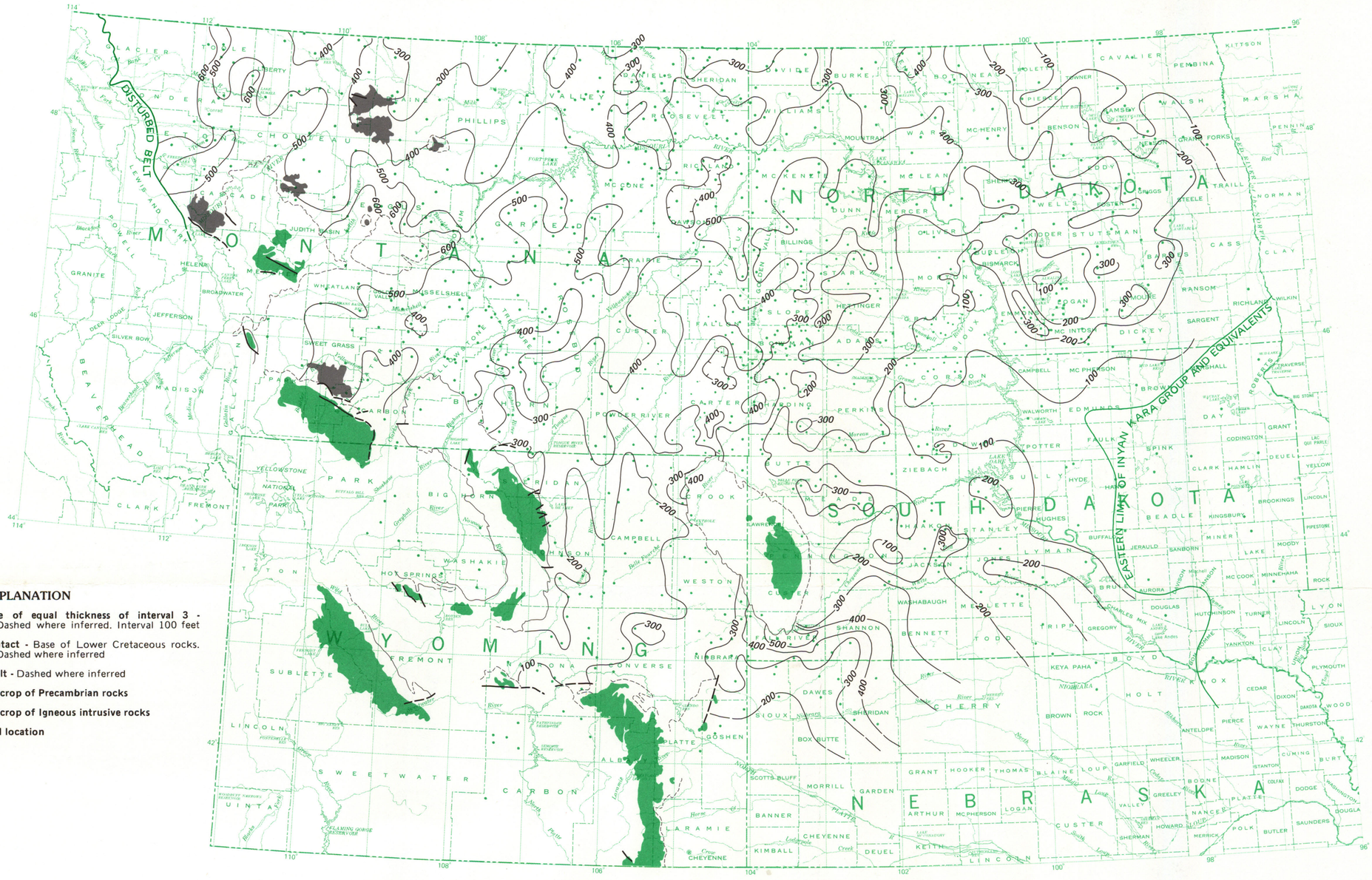

A. ISOPACH OF INTERVAL 3, LAKOTA AND FUSION FORMATIONS, FALL RIVER SANDSTONE, AND BASAL SILT OF THE SKULL CREEK SHALE AND EQUIVALENT ROCKS, LOWER CRETACEOUS.

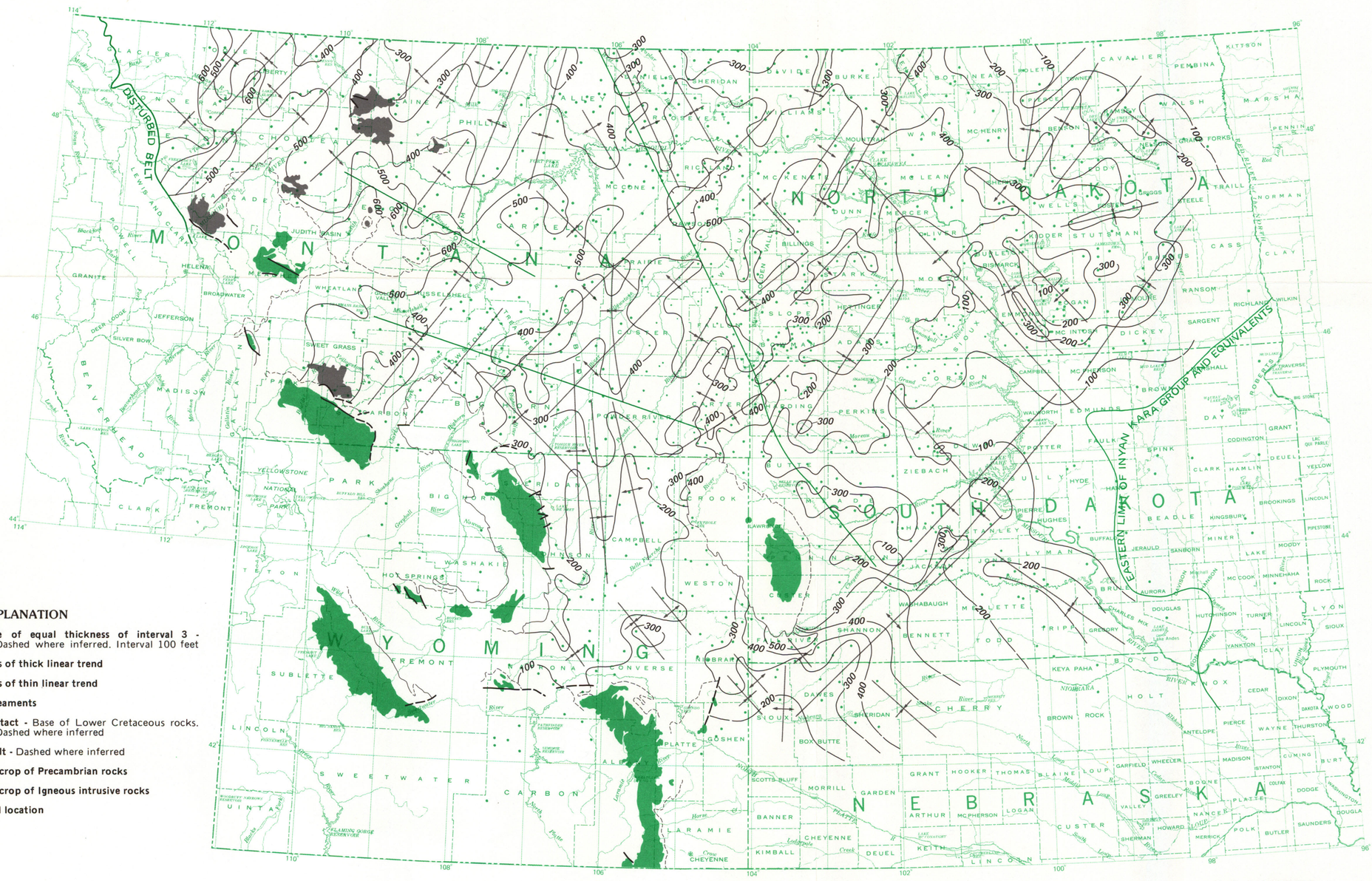

B. ISOPACH AND LINEAR TREND OF INTERVAL 3.

Scale 1 : 3,750,000

0 50 100 MILES

0 50 100 KILOMETERS

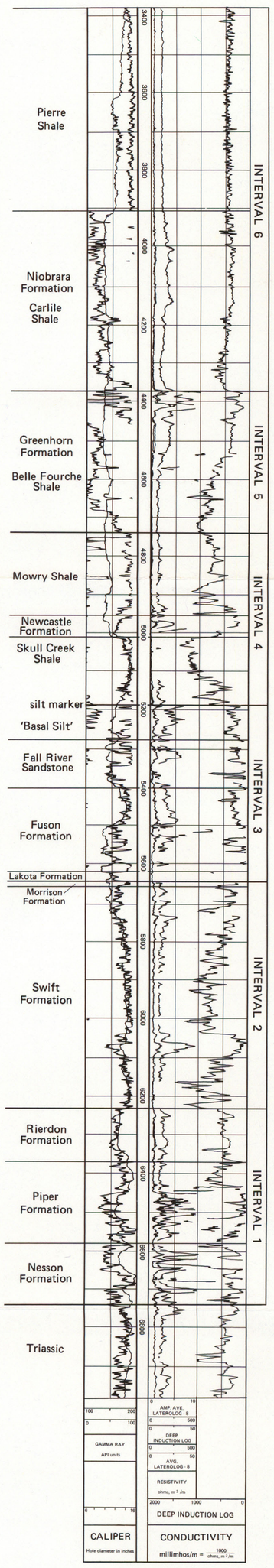

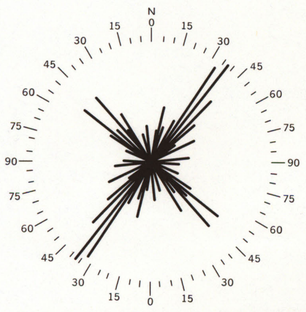

Linear thick and thin trends for Interval 3

BASE FROM U. S. GEOLOGICAL SURVEY
U. S. BASE MAP, 1 : 2,500,000, 1972

ISOPACH AND LINEAR TREND OF INTERVAL 3, IN PARTS OF MONTANA, NORTH DAKOTA, SOUTH DAKOTA, AND WYOMING.

INTERIOR—GEOLOGICAL SURVEY, RESTON, VA.