


# Geologic Assessment of Coal in the Colorado Plateau: Arizona, Colorado, New Mexico, and Utah

*Click to continue . . .*



# Geologic Assessment of Coal in the Colorado Plateau: Arizona, Colorado, New Mexico, and Utah

---



## Volume Table of Contents, Disc 1—*Continued*

### Regional Papers—*Continued*

#### **Chapter E—Federally Owned Coal and Federal Lands in the Colorado Plateau Region**

*By* Carol L. Molnia, Laura N.R. Roberts, Laura R.H. Biewick, *and* Lee M. Osmonson

#### **Chapter F—Coal Availability, Recoverability, and Economic Evaluations of Coal Resources in the Colorado Plateau: Colorado, New Mexico, and Utah**

*By* Timothy J. Rohrbacher, Carol L. Molnia, Lee M. Osmonson, M. Devereux Carter, Wynn Eakins, Gretchen K. Hoffman, David E. Tabet, Janet E. Schultz, David C. Scott, Dale D. Teeters, Glen E. Jones, Jeffrey C. Quick, Brigitte P. Hucka, *and* John A. Hanson

#### **Chapter G—Quality Characterization of Cretaceous Coal from the Colorado Plateau Coal Assessment Area**

*By* Ronald H. Affolter


### Overview Presentations

#### **Chapter H—Summary of Cretaceous Stratigraphy and Coal Distribution, Black Mesa Basin, Arizona**

*By* J. Dale Nations, Robert L. Swift, *and* Henry W. Haven, Jr.

# Geologic Assessment of Coal in the Colorado Plateau: Arizona, Colorado, New Mexico, and Utah

---



## Volume Table of Contents, Disc 1—*Continued*

### Overview Presentations—*Continued*

#### **Chapter I—A Summary of the Stratigraphy, Coal Resources, and Coal-Bed Methane Potential of Northwest Colorado**

*By* Michael E. Brownfield, Robert D. Hettinger, *and* Edward A. Johnson

#### **Chapter J—A Summary of Coal Distribution and Geology in the Kaiparowits Plateau, Utah**

*By* Robert D. Hettinger

#### **Chapter K—Summary of Geology and Coal Resources of the Blackhawk Formation in the Southern Wasatch Plateau, Central Utah**


*By* Russell F. Dubiel

#### **Chapter L—Coal-Bed Methane Gas-In-Place Resource Estimates Using Sorption Isotherms and Burial History Reconstruction: An Example from the Ferron Sandstone Member of the Mancos Shale, Utah**

*By* Todd A. Dallegge *and* Charles E. Barker

# Geologic Assessment of Coal in the Colorado Plateau: Arizona, Colorado, New Mexico, and Utah

---



## Volume Table of Contents, Disc 1—*Continued*

### Technical Reports

**Chapter M—Assessment of the Distribution and Resources of Coal in the Fairfield Group of the Williams Fork Formation, Danforth Hills Coal Field, Northwest Colorado**

*By* M.E. Brownfield, L.N.R. Roberts, E.A. Johnson, *and* T.J. Mercier

**Chapter N—Assessment of the Distribution and Resources of Coal in the Deserado Coal Area, Lower White River Coal Field, Northwest Colorado**

*By* M.E. Brownfield, L.N.R. Roberts, E.A. Johnson, *and* T.J. Mercier

**Chapter O—Investigations of the Distribution and Resources of Coal in the Southern Part of the Piceance Basin, Colorado**


*By* Robert D. Hettinger, Laura N.R. Roberts, *and* T.A. Gognat

**Chapter P—Geology and Resource Assessment of the Middle and Upper Coal Groups in the Yampa Coal Field, Northwestern Colorado**

*By* Edward A. Johnson, Laura N.R. Roberts, Michael E. Brownfield, *and* Tracey J. Mercier

# Geologic Assessment of Coal in the Colorado Plateau: Arizona, Colorado, New Mexico, and Utah

---



## Volume Table of Contents, Disc 1—*Continued*

### Technical Reports—*Continued*

#### **Chapter Q—Geology and Coal Resources of the Upper Cretaceous Fruitland Formation, San Juan Basin, New Mexico and Colorado**

*By* James E. Fassett

#### **Chapter R—Coal Resources of the Henry Mountains Coal Field, Utah**

*By* David E. Tabet

#### **Chapter S—Geology and Coal Resources of the Blackhawk Formation in the Southern Wasatch Plateau, Central Utah**

*By* Russell F. Dubiel, Mark A. Kirschbaum, Laura N.R. Roberts, Tracey J. Mercier, *and* A. Heinrich

#### **Chapter T—Geologic Overview and Resource Assessment of Coal in the Kaiparowits Plateau, Southern Utah**

*By* Robert D. Hettinger, Laura N.R. Roberts, Laura R.H. Biewick, *and* Mark A. Kirschbaum

## Colorado Plateau ArcView Data Publisher Project