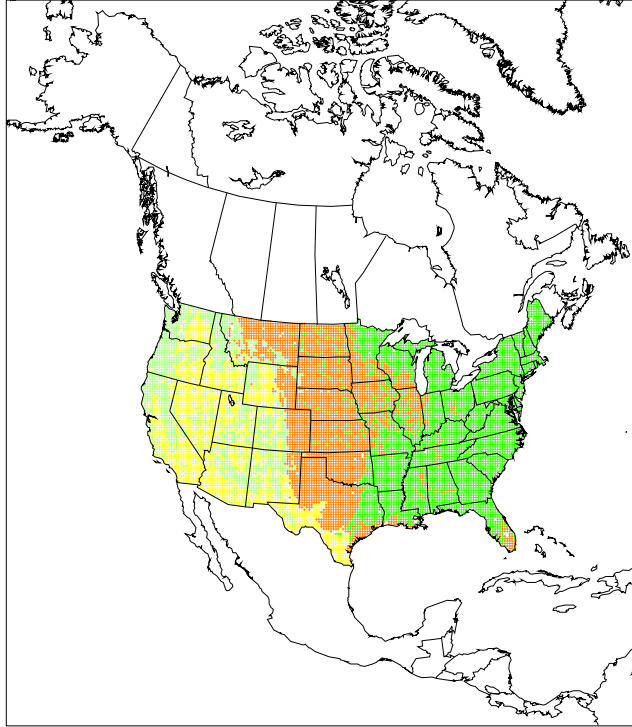


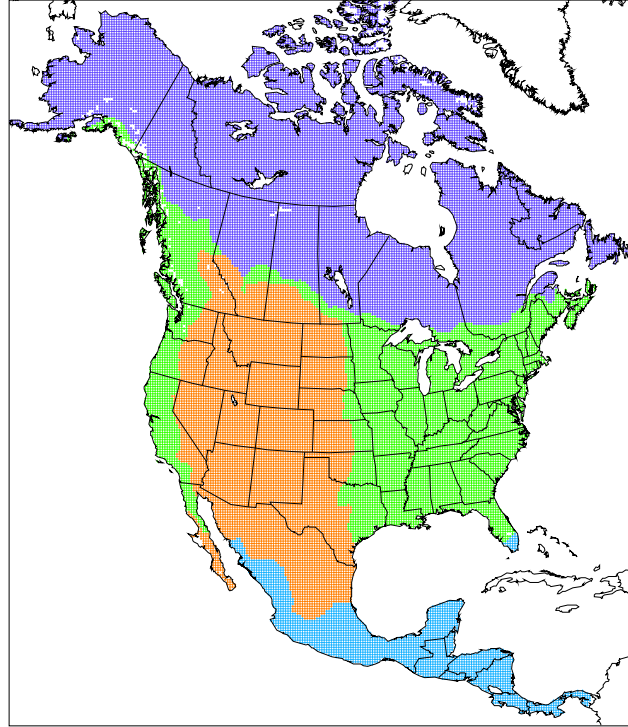
Atlas of Relations Between Climatic Parameters and Distributions of Important Trees and Shrubs in North America — *Ecoregions of North America*

Küchler Major Vegetation Types



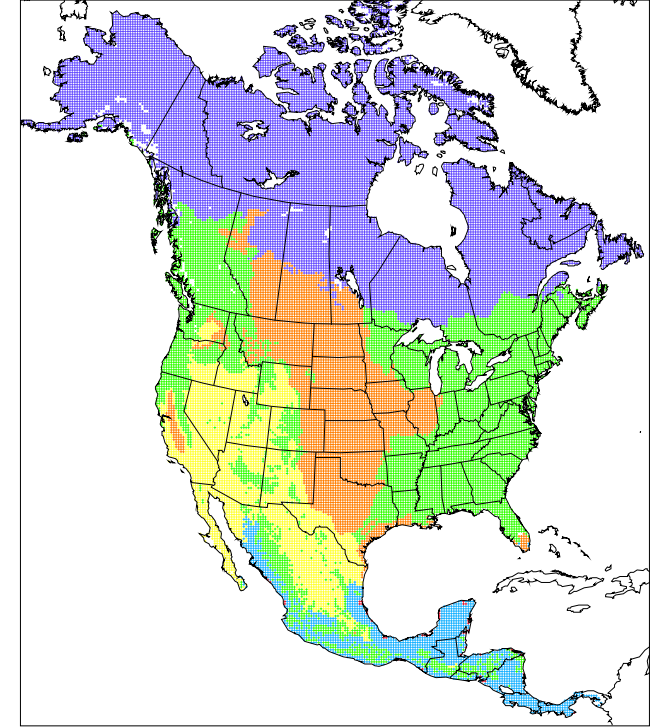
- WESTERN FORESTS
- WESTERN SHRUB AND GRASSLAND
- CENTRAL AND EASTERN GRASSLANDS
- EASTERN FORESTS

Bailey Domains



- POLAR DOMAIN
- HUMID TEMPERATE DOMAIN
- DRY DOMAIN
- HUMID TROPICAL DOMAIN

WWF Major Habitat Types



- TROPICAL BROADLEAF FORESTS
- TEMPERATE CONIFER, BROADLEAF AND MIXED FORESTS
- GRASSLANDS, SAVANNAS, SHRUBLANDS
- MEDITERRANEAN AND XERIC FORMATIONS
- MANGROVES
- BOREAL FOREST, TAIGA AND TUNDRA

Figure 1. The highest level ecoregions for North America under the three systems explored in this volume.