Seabee and Tuluvak Formations

[Section measured along bluff labeled "East" in figure 4]

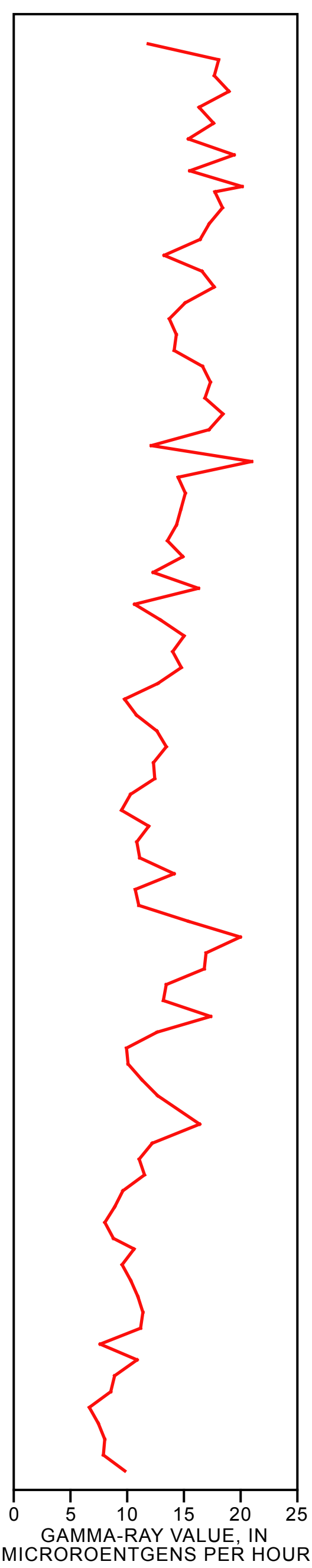

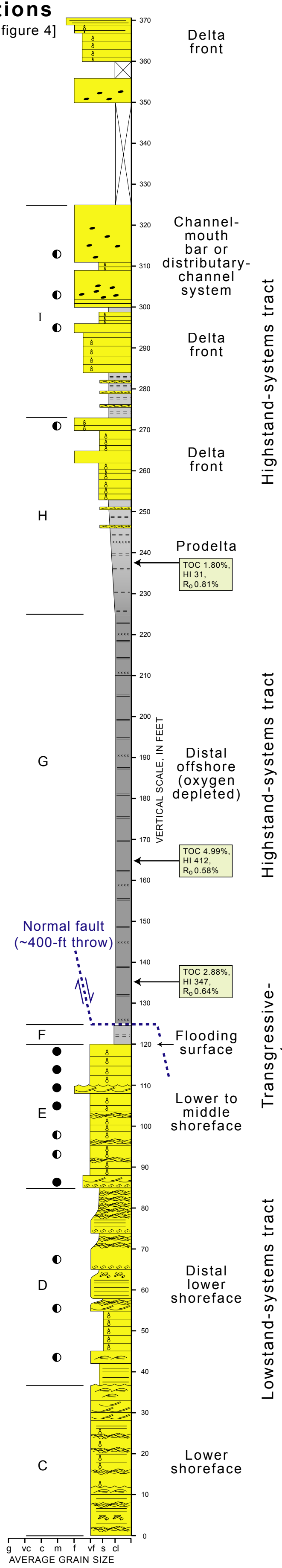

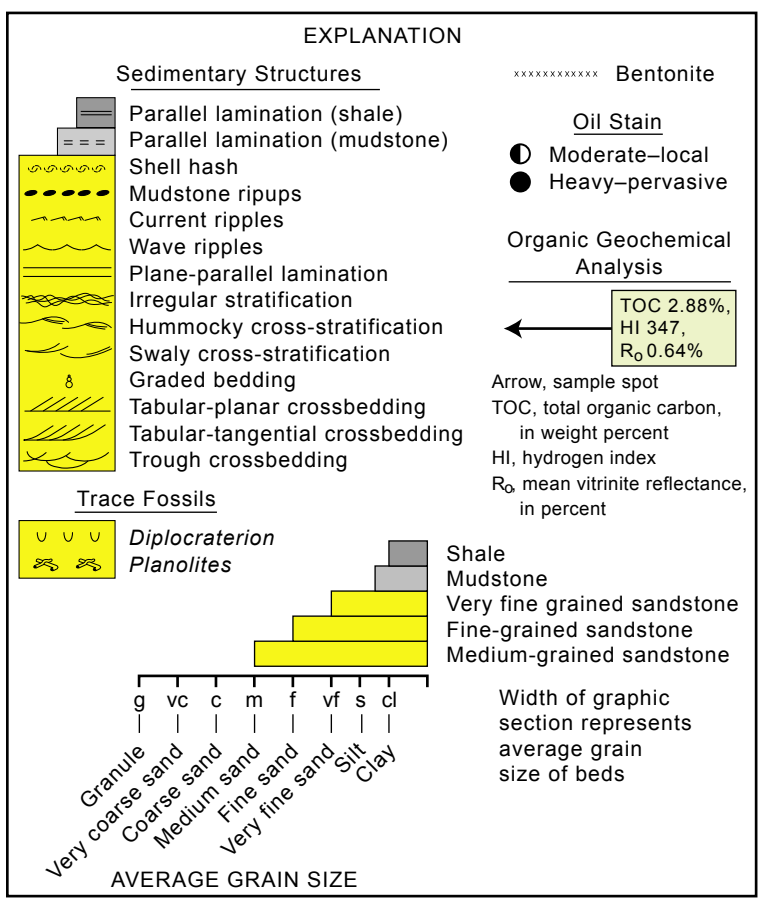

Interval covered by bentonitic mudslides (~600 ft of stratigraphic section)

Nanushuk Formation (Ninuluk sandstone)

[Section measured along low bluff labeled "West" in figure 4]

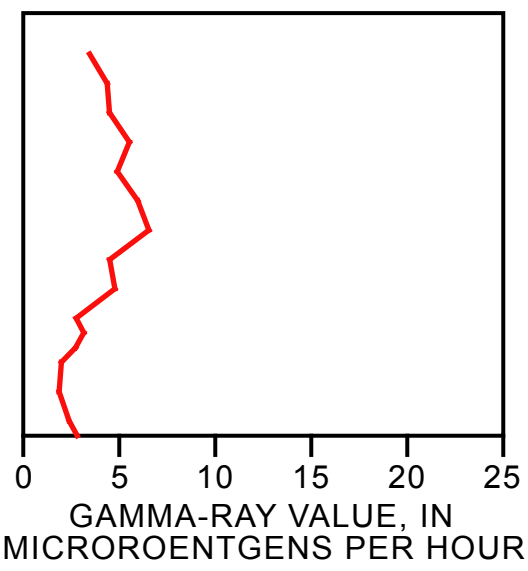

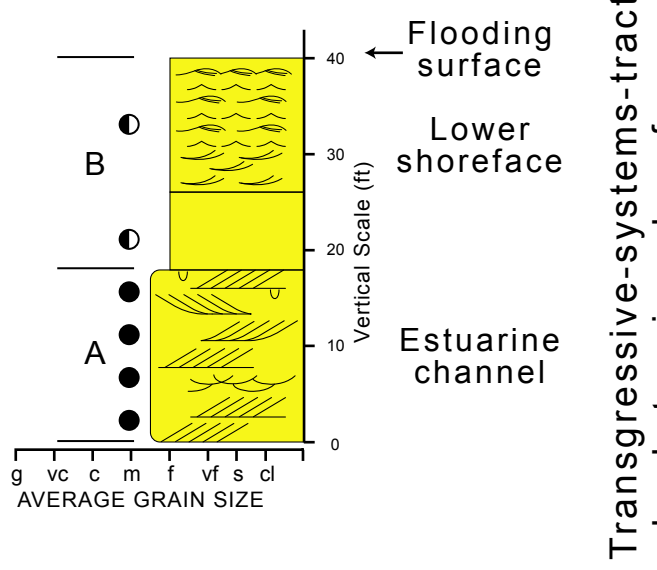

COMPOSITE STRATIGRAPHIC SECTION AND GAMMA-RAY PROFILES OF STRATA EXPOSED AT UMIAT MOUNTAIN, NORTHERN ALASKA (LAT 69.388° N., LONG 151.995° W.)