U.S. Department of the Interior
U.S. Geological Survey

Scientific Investigations Map 3254
Sheet 3 of 11
Pamphlet accompanies map

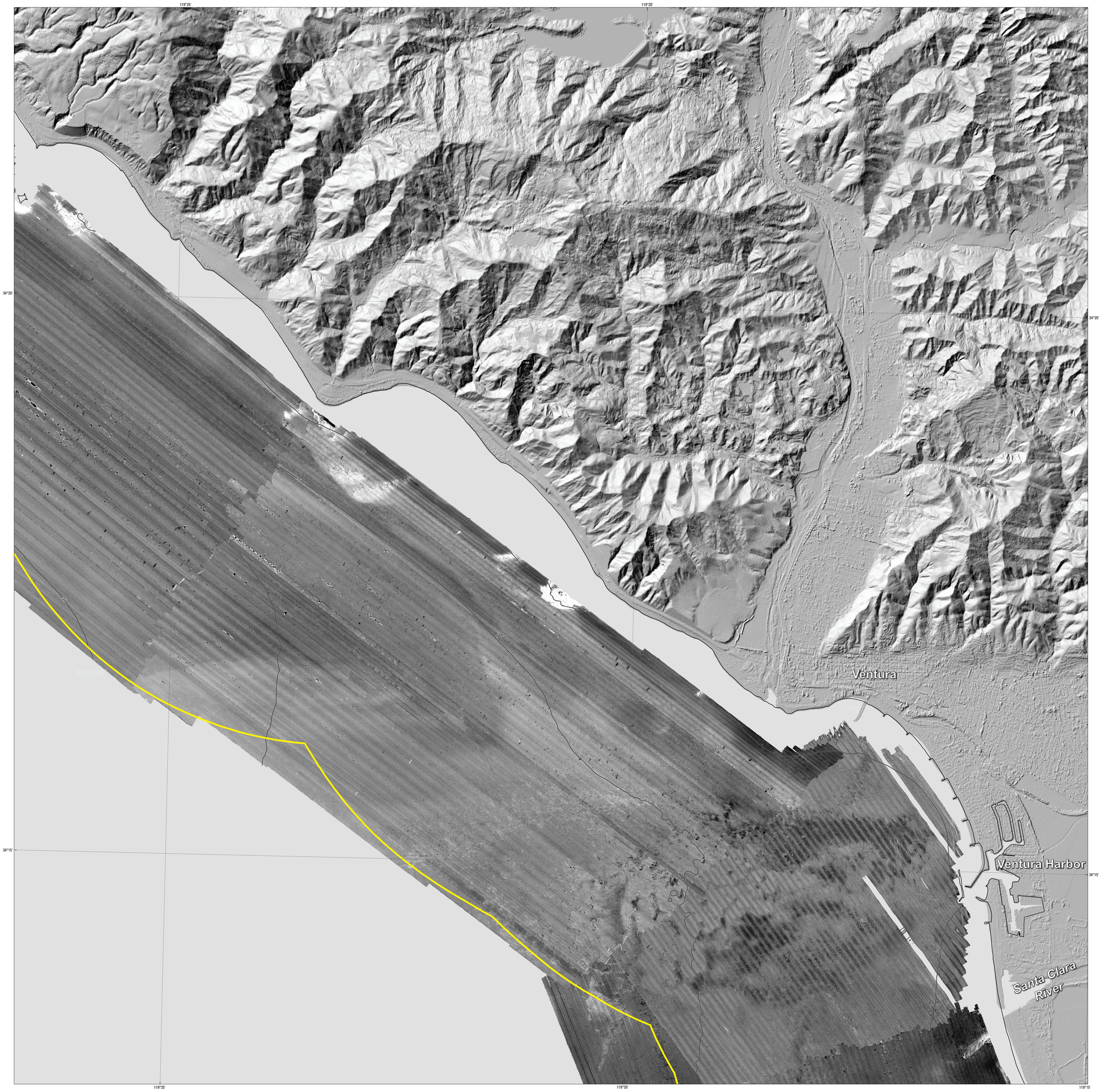

Onshore elevation data from NOAA Coastal Services Center (data collected by EarthData International in 2002-2003). California's State Waters limit from NOAA Office of Coast Survey

Universal Transverse Mercator projection, Zone 11N

NOT INTENDED FOR NAVIGATIONAL USE

12½°
TRUE NORTH
MAGNETIC NORTH
APPROXIMATE MEAN DECLINATION, 2013

SCALE 1:24 000

1 1/2 0 1 MILE

1000 0 1000 2000 3000 4000 5000 6000 7000 FEET

1 .5 0 1 KILOMETER

BATHYMETRIC CONTOUR INTERVAL 10 METERS

ONE MILE = 0.869 NAUTICAL MILES

CALIF.
MAP LOCATION

Acoustic-backscatter imagery collected by U.S. Geological Survey in 2006 and 2010 and by California State University, Monterey Bay, Seafloor Mapping Lab in 2006-2007; reprocessed by Peter Dartnell, 2010. Bathymetric contours by Andrew C. Ritchie, 2011

GIS database and digital cartography by Nadine E. Golden and Eleyne L. Phillips

Edited by Taryn A. Lindquist

Manuscript approved for publication March 11, 2013

Acoustic Backscatter, Offshore of Ventura Map Area, California

By

Peter Dartnell,[1] Rikk G. Kvitek,[2] Eleyne L. Phillips,[1] and Guy R. Cochrane[1]

2013

[1]U.S. Geological Survey;
[2]California State University Monterey Bay, Seafloor Mapping Lab

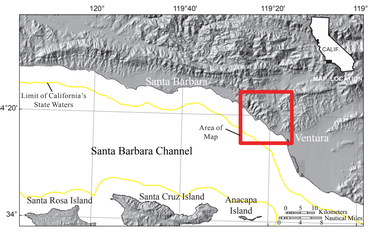

DISCUSSION

This acoustic-backscatter map of the Offshore of Ventura map area in southern California was generated from backscatter data collected by California State University, Monterey Bay (CSUMB), and by the U.S. Geological Survey (USGS) (fig. 1). Most of the offshore area was mapped by CSUMB in the summers of 2006 and 2007, using a 244-kHz Reson 8101 multibeam echosounder. The seafloor west of Ventura Harbor was mapped by the USGS in 2006 and 2010, using 117-kHz (2006) and 234.5-kHz (2010) SEA (AP) Ltd. SWATHplus-M phase-differencing sidescan sonars. These mapping missions combined to collect acoustic-backscatter data from about the 10-m isobath to beyond the 3-nautical-mile limit of California's State Waters.

During the CSUMB mapping missions, an Applanix position and motion compensation system (POS/MV) was used to accurately position the vessel during data collection, and it also accounted for vessel motion such as heave, pitch, and roll (position accuracy, ±2 m; pitch, roll, and heading accuracy, ±0.02°; heave accuracy, ±5%, or 5 cm). NavCom 2050 GPS receiver (CNAV) data were used to account for tidal-cycle fluctuations, and sound-velocity profiles were collected with an Applied Microsystems (AM) SVPlus sound velocimeter. Soundings were corrected for vessel motion using the Applanix POS/MV data, for variations in water-column sound velocity using the AM SVPlus data, and for variations in water height (tides) using vertical-position data from the CNAV receiver. Backscatter data were postprocessed using CARIS7.0/Geocoder software. Geobars were created for each survey line using the beam-averaging engine. Intensities were radiometrically corrected (including despeckling and angle-varying gain adjustments), and the position of each acoustic sample was geometrically corrected for slant range on a line-by-line basis. The contrast and brightness of some geobars were adjusted to better match the surrounding geobars. Individual geobars were mosaicked together at 2-m resolution using the auto-seam method. The mosaics were then exported from CARIS as georeferenced TIFF images, imported into a GIS, and converted to GRIDs.

During the USGS mapping missions, differential GPS (DGPS) data (2006) and GPS with real-time kinematic corrections (2010) were combined with measurements of vessel motion (heave, pitch, and roll) in a CodaOctopus F180 attitude-and-position system to produce a high-precision vessel-attitude packet. This packet was transmitted to the acquisition software in real time and combined with instantaneous sound-velocity measurements at the transducer head before each ping. The returned samples were projected to the seafloor using a ray-tracing algorithm that works with previously measured sound-velocity profiles. Statistical filters were applied to the raw samples that discriminate the seafloor returns (soundings and backscatter intensity) from unintended targets in the water column. The backscatter data were postprocessed using USGS software (D.P. Finlayson, 2011, written commun.) that normalizes for time-varying signal loss and beam-directivity differences. Thus, the raw 16-bit backscatter data were gain-normalized to enhance the backscatter of the SWATHplus system. The resulting normalized-amplitude values were rescaled to 16-bit and gridded into GeoJPEGs using GRID Processor Software, then imported into a GIS and converted to GRIDs.

Once all the acoustic-backscatter images were transformed to a common projection, the grids were combined in a GIS to create this map, on which brighter tones indicate higher backscatter intensity, and darker tones indicate lower backscatter intensity. The intensity represents a complex interaction between the acoustic pulse and the seafloor, as well as characteristics within the shallow subsurface, providing a general indication of seafloor texture and sediment type. Backscatter intensity depends on the acoustic source level; the frequency used to image the seafloor; the grazing angle; the composition and character of the seafloor, including grain size, water content, bulk density, and seafloor roughness; and some biological cover. Harder and rougher bottom types such as rocky outcrops or coarse sediment typically return stronger intensities (high backscatter, lighter tones), whereas softer bottom types such as fine sediment return weaker intensities (low backscatter, darker tones). The differences in backscatter intensity that are apparent in some areas of the map are due to the different frequencies of mapping systems, as well as different processing techniques.

The onshore-area image was generated by applying an illumination having an azimuth of 300° and from 45° above the horizon to publicly available, 3-m-resolution, interferometric synthetic aperture radar (ifSAR) data, available from National Oceanic and Atmospheric Administration (NOAA) Coastal Service Center's Digital Coast, at http://csc-s-maps-q.csc.noaa.gov/dataviewer/viewer.html (last accessed April 5, 2011).

EXPLANATION

Backscatter intensity

High

Low

Area of "no data"—Areas near shoreline not mapped owing to insufficient high-resolution seafloor mapping data; areas beyond 3-nautical-mile limit of California's State Waters were not mapped as part of California Seafloor Mapping Program

3-nautical-mile limit of California's State Waters

10 **Bathymetric contour (in meters)**—Derived from modified 10-m-resolution bathymetry grid. Contour interval: 10 m

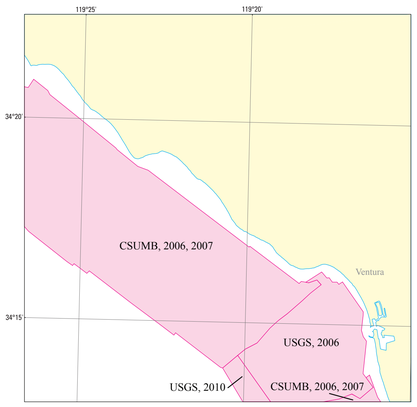

Figure 1. Map showing areas of multibeam-echosounder and bathymetric-sidescan surveys (pink shading) and publically available interferometric synthetic aperture radar (ifSAR) topography (yellow shading). Also shown are data-collecting agencies (CSUMB, California State University, Monterey Bay, Seafloor Mapping Lab; USGS, U.S. Geological Survey) and dates of surveys if known.

Any use of trade, product, or firm names in this publication is for descriptive purposes only and does not imply endorsement by the U.S. Government

This map was printed on an electronic plotter directly from digital files. Dimensional calibration may vary between electronic plotters and between X and Y directions on the same plotter, and paper may change size due to atmospheric conditions; therefore, scale and proportions may not be true on plots of this map.

For sale by U.S. Geological Survey, Information Services, Box 25286, Federal Center, Denver, CO 80225, 1–888–ASK–USGS

Digital files available at http://pubs.usgs.gov/sim/3254/

Suggested Citation: Dartnell, P., Kvitek, R.G., Phillips, E.L., and Cochrane, G.R., 2013, Acoustic backscatter, Offshore of Ventura map area, California, *sheet 3 in* Johnson, S.Y., Dartnell, P., Cochrane, G.R., Golden, N.E., Phillips, E.L., Ritchie, A.C., Kvitek, R.G., Greene, H.G., Krigsman, L.M., Endris, C.A., Seitz, G.G., Gutierrez, C.I., Sliter, R.W., Erdey, M.D., Wong, F.L., Yoklavich, M.M., Draut, A.E., and Hart, P.E. (S.Y. Johnson and S.A. Cochran, eds.), California State Waters Map Series—Offshore of Ventura, California: U.S. Geological Survey Scientific Investigations Map 3254, pamphlet 42 p., 11 sheets, scale 1:24,000, available at http://pubs.usgs.gov/sim/3254/.