



# 2004 Water Year NORTHWEST ALASKA

## 15743850 DAHL CREEK NEAR KOBUK ALASKA

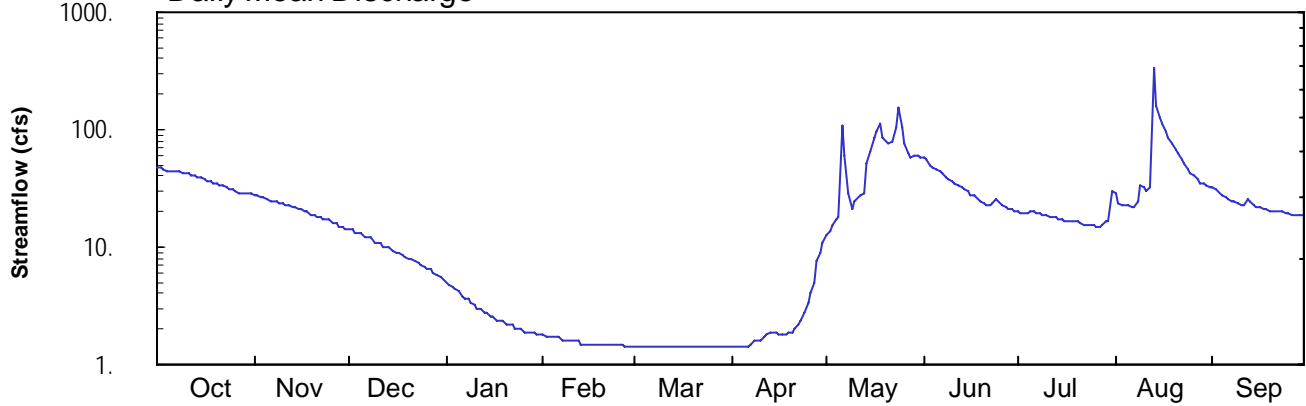
Latitude: 66° 56' 46"

Longitude: 156° 54' 32"

Hydrologic Unit Code: 19050302

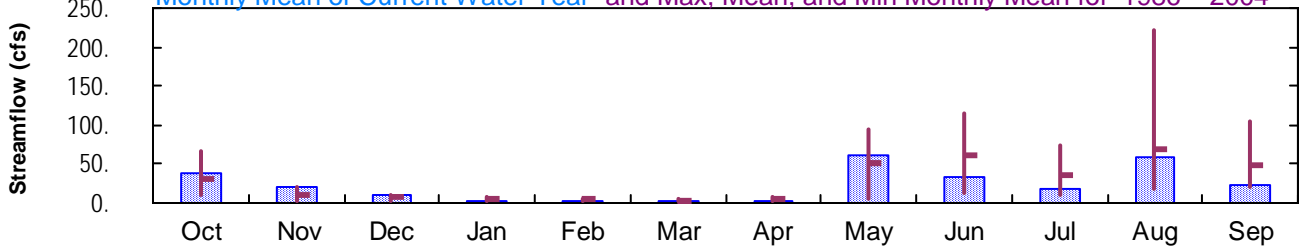
Drainage Area: 11. mi<sup>2</sup>

### Daily Mean Discharge

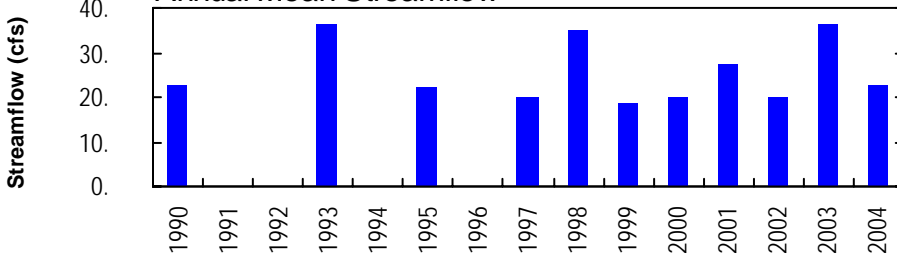


### Monthly Statistics

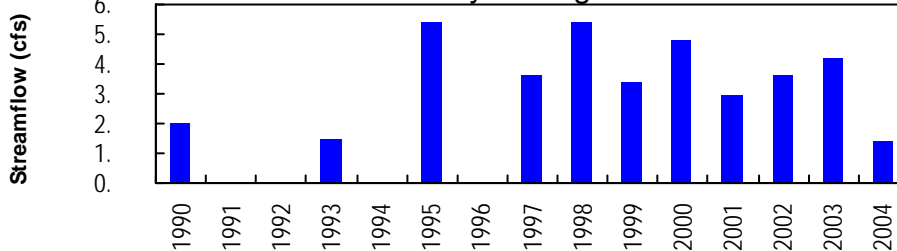
Monthly Mean of Current Water Year and Max, Mean, and Min Monthly Mean for 1986 – 2004



### Annual Mean Streamflow



### Annual Minimum 7-Day Average Streamflow



### Annual Peak Streamflow

