



# 2004 Water Year SOUTHEAST ALASKA

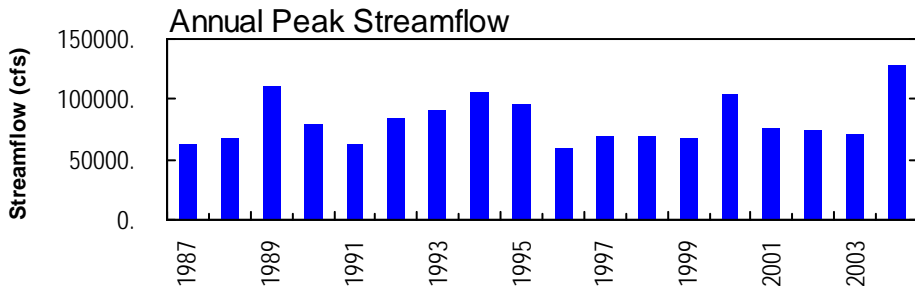
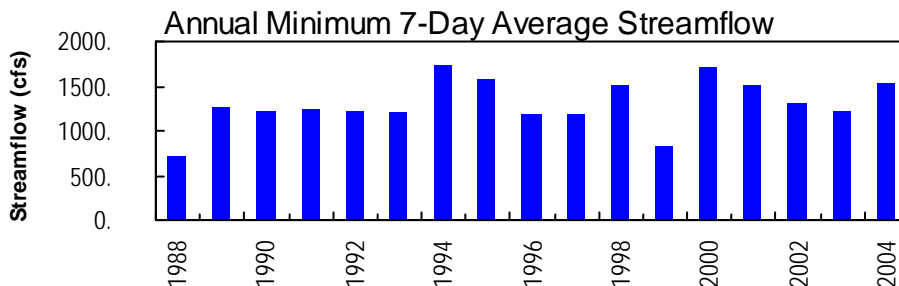
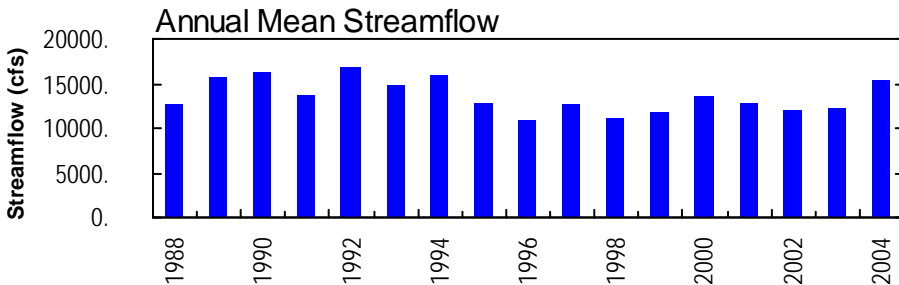
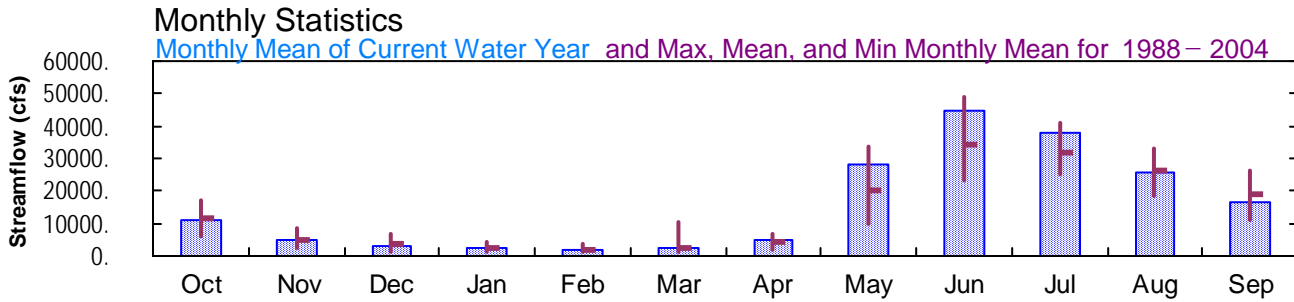
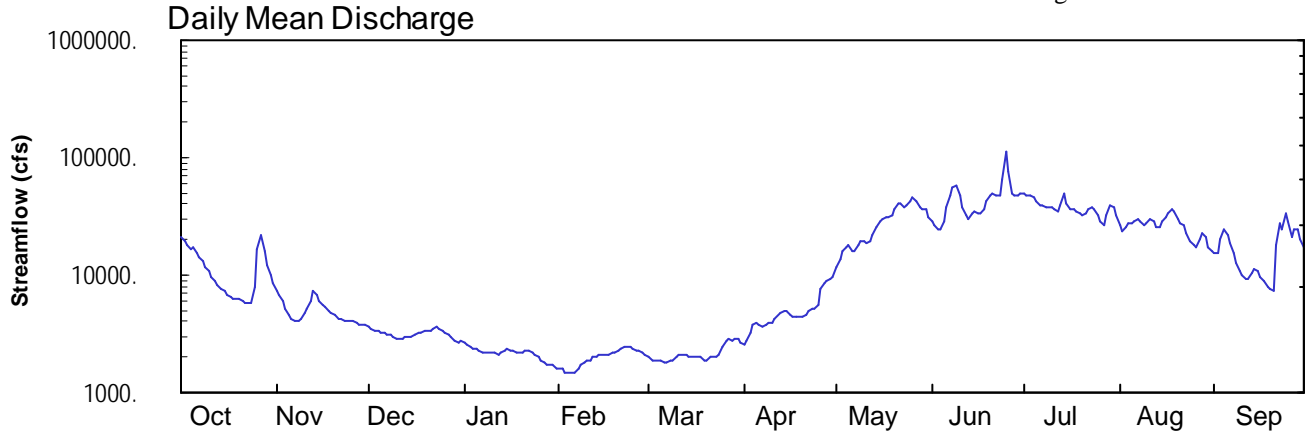
## 15041200 TAKU RIVER NEAR JUNEAU ALASKA

Latitude: 58° 32 ' 19"

Longitude: 133° 42 ' 00"

Hydrologic Unit Code: 19010301

Drainage Area: 6600. mi<sup>2</sup>



NO PHOTOS AVAILABLE FOR THIS SITE