



# 2004 Water Year SOUTHWEST ALASKA

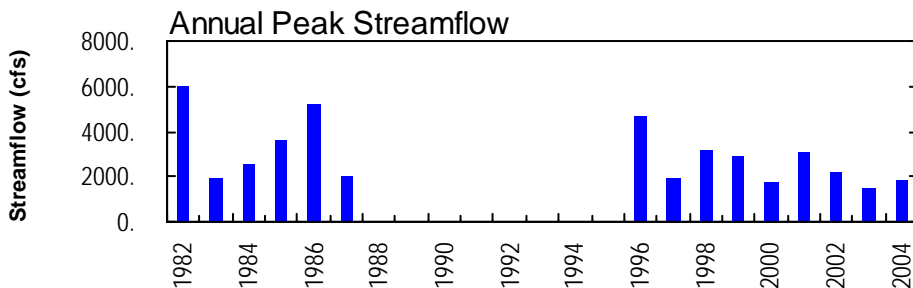
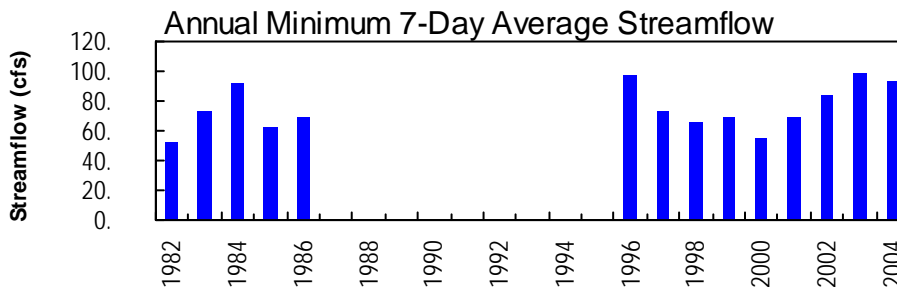
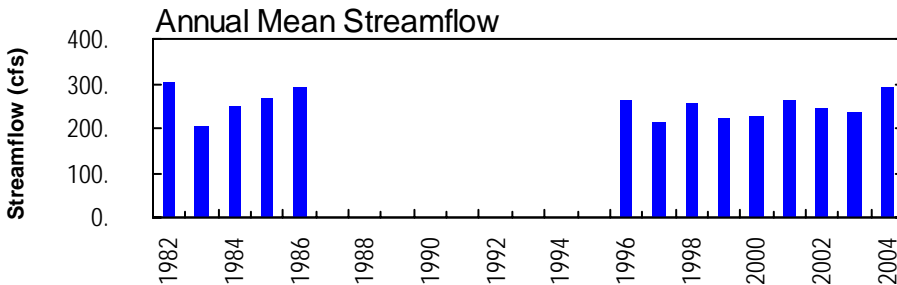
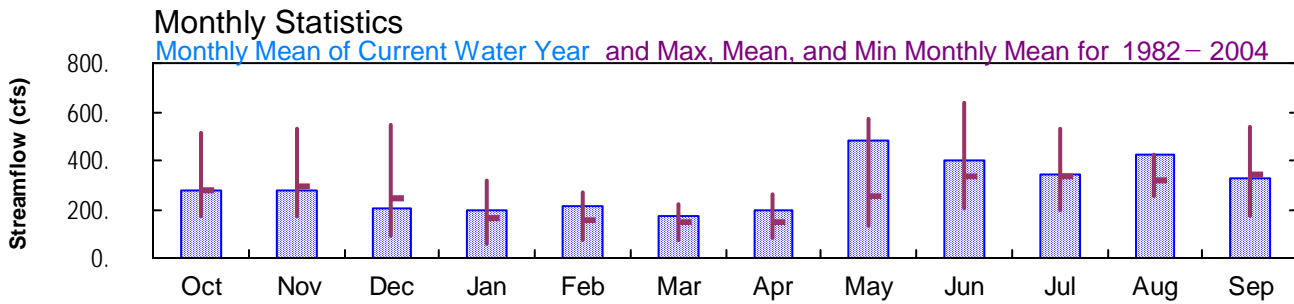
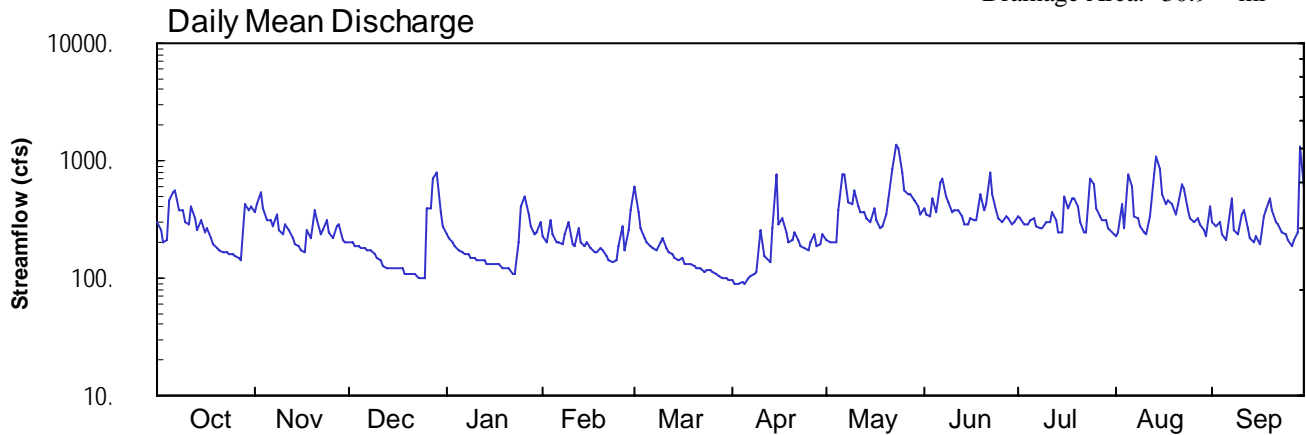
## 15297610 RUSSELL CREEK NEAR COLD BAY ALASKA

Latitude: 55° 10' 40"

Longitude: 162° 41' 15"

Hydrologic Unit Code: 19030101

Drainage Area: 30.9 mi<sup>2</sup>



NO PHOTOS AVAILABLE FOR THIS SITE