



2005 Water Year South-Central Region

15238978 BATTLE CREEK DIVERSION ABOVE BRADLEY LAKE NEAR HOMER ALASKA

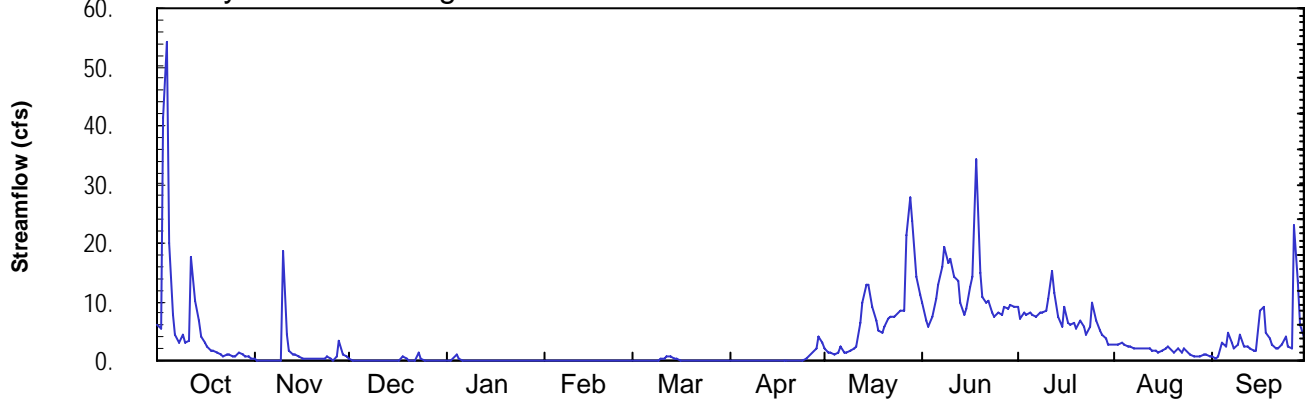
Latitude: 59° 44 ' 45"

Longitude: 150° 50 ' 22"

Hydrologic Unit Code: 19020301

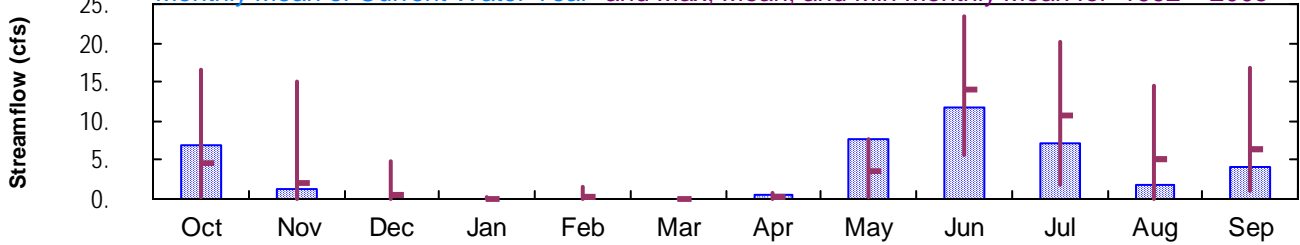
Drainage Area: 0.95 mi²

Daily Mean Discharge

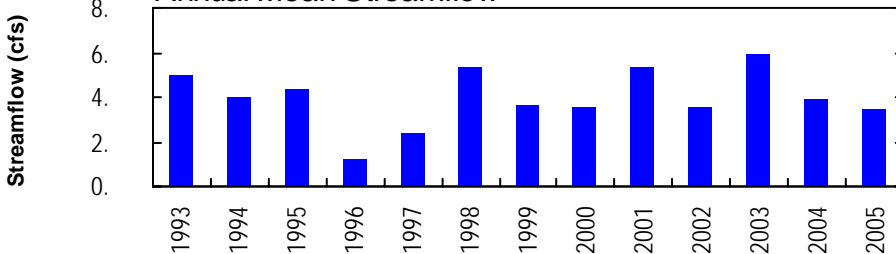


Monthly Statistics

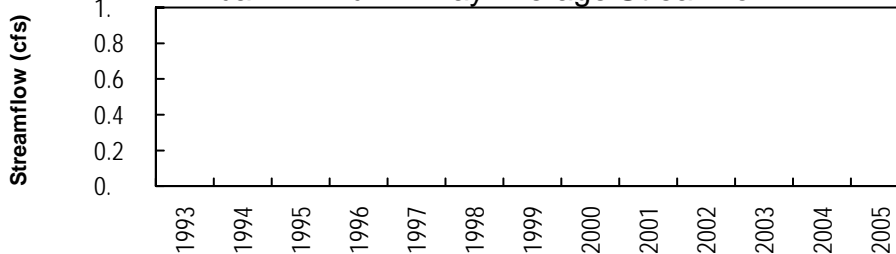
Monthly Mean of Current Water Year and Max, Mean, and Min Monthly Mean for 1992 – 2005



Annual Mean Streamflow



Annual Minimum 7-Day Average Streamflow



Annual Peak Streamflow

