



# 2005 Water Year South-Central Region

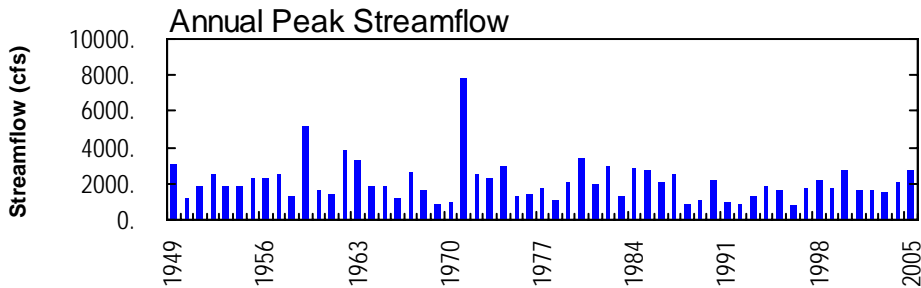
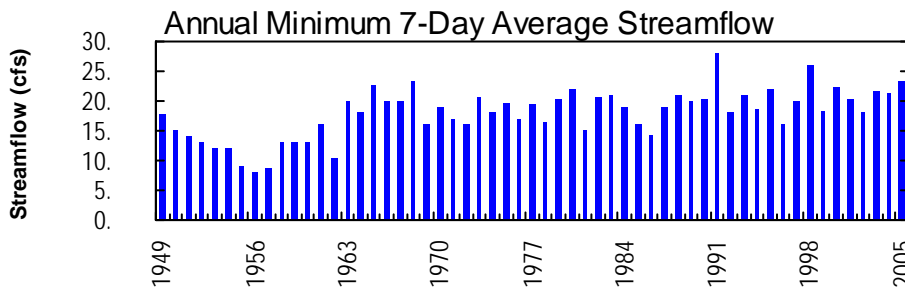
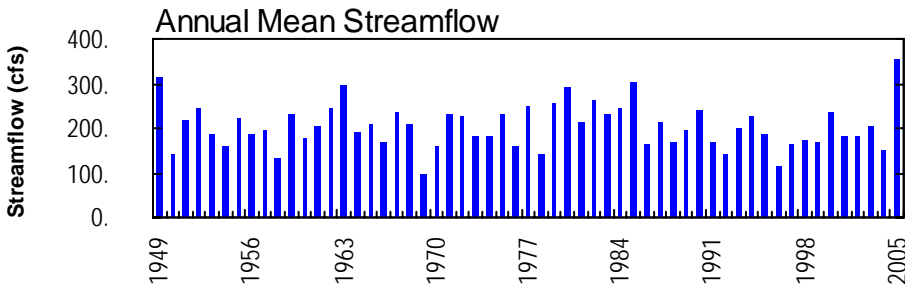
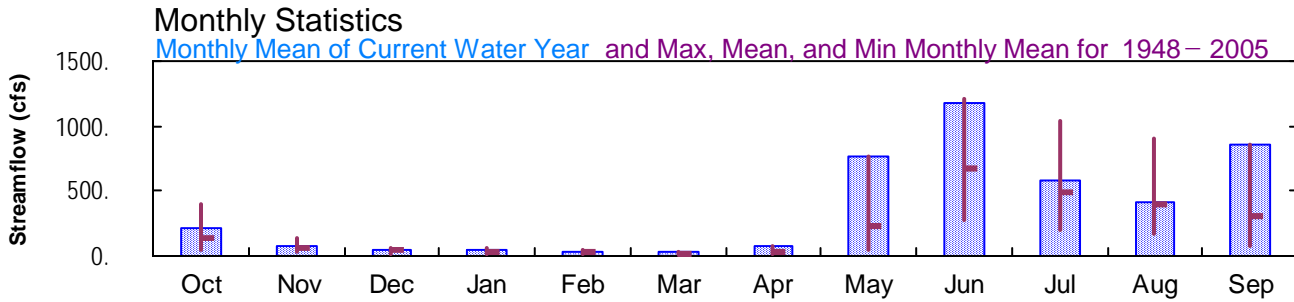
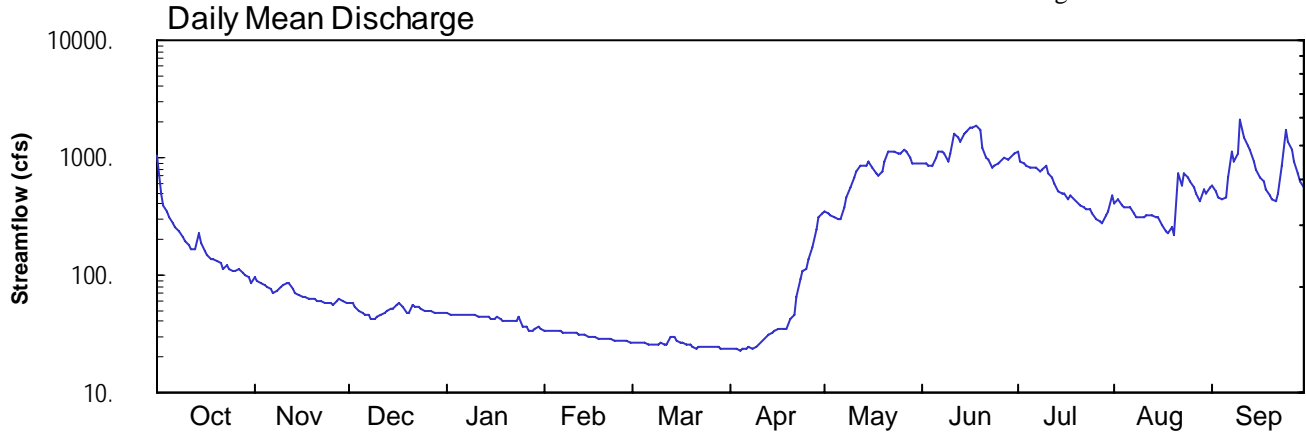
## 15290000 LITTLE SUSITNA RIVER NEAR PALMER ALASKA

Latitude: 61° 42 ' 37"

Longitude: 149° 13 ' 47"

Hydrologic Unit Code: 19020505

Drainage Area: 61.9 mi<sup>2</sup>



NO PHOTOS AVAILABLE FOR THIS SITE