



2005 Water Year South-Central Region

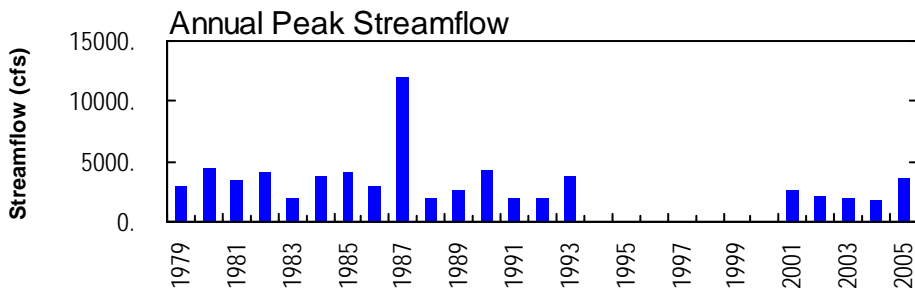
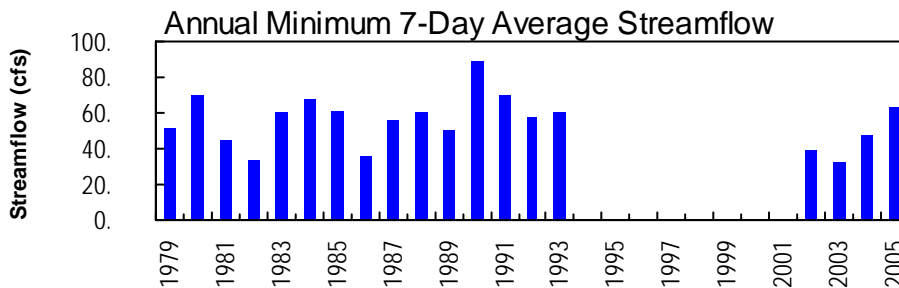
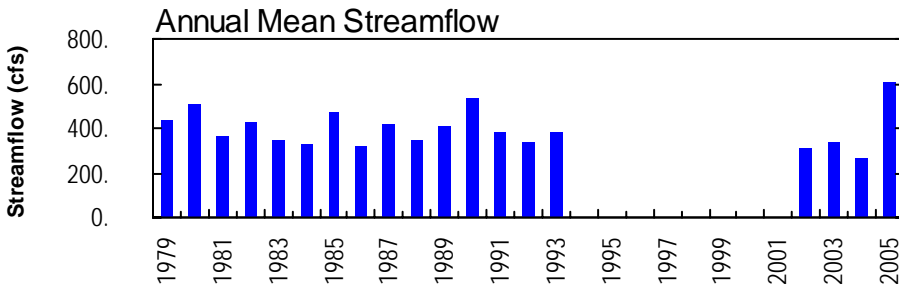
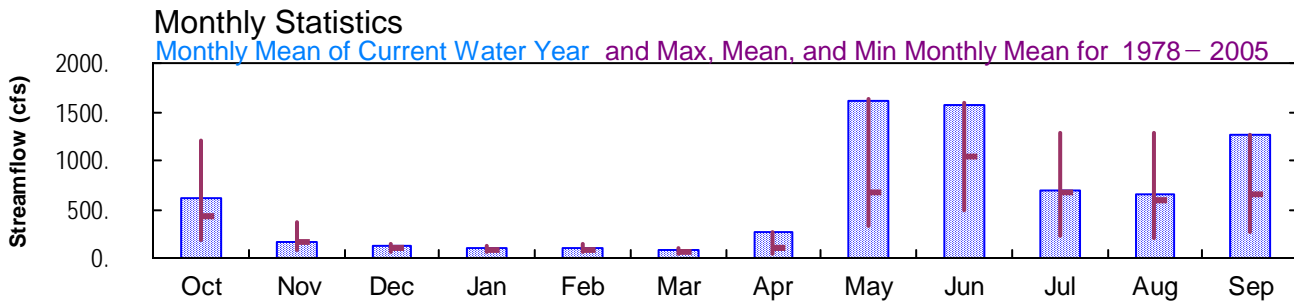
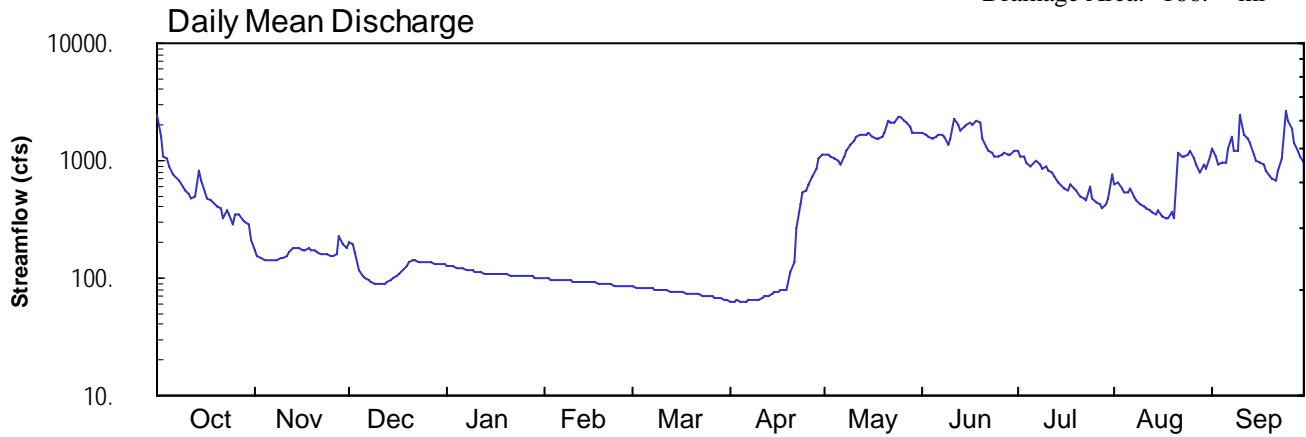
15294005 WILLOW CREEK NEAR WILLOW ALASKA

Latitude: 61° 46 ' 51 "

Longitude: 149° 53 ' 04 "

Hydrologic Unit Code: 19020505

Drainage Area: 166. mi²



NO PHOTOS AVAILABLE FOR THIS SITE