



2005 Water Year
Southeast Region

15087690 INDIAN RIVER NEAR SITKA ALASKA

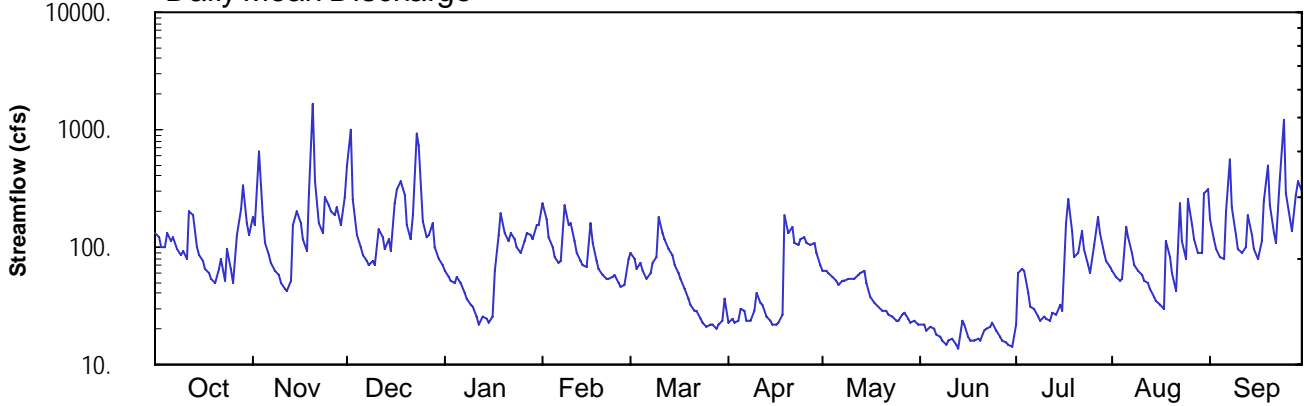
Latitude: 57° 04 ' 01 "

Longitude: 135° 17 ' 42 "

Hydrologic Unit Code: 19010203

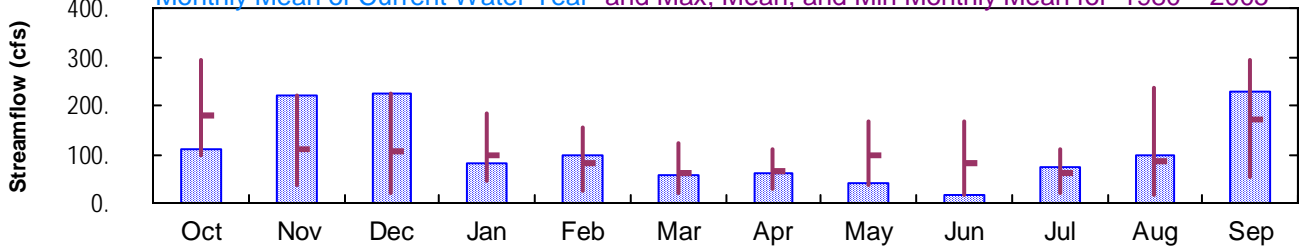
Drainage Area: 10.1 mi²

Daily Mean Discharge

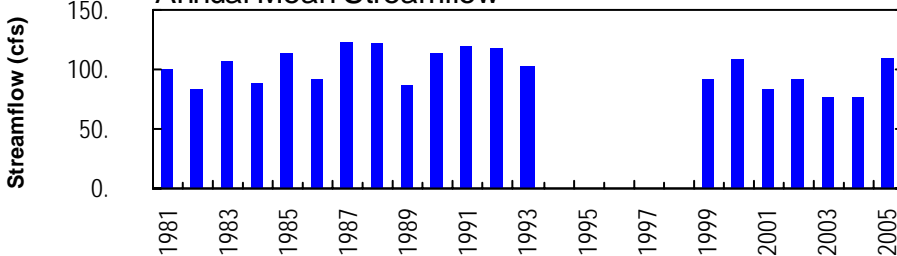


Monthly Statistics

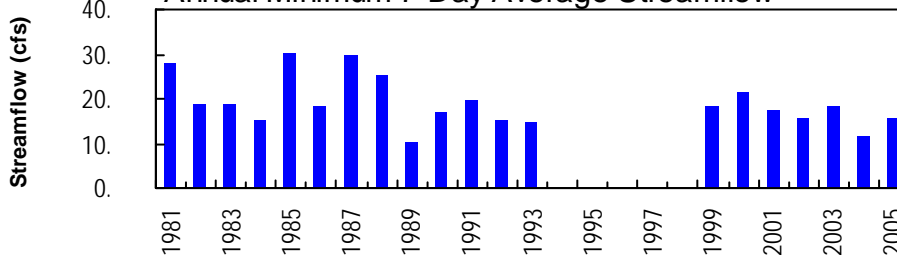
Monthly Mean of Current Water Year and Max, Mean, and Min Monthly Mean for 1980 – 2005



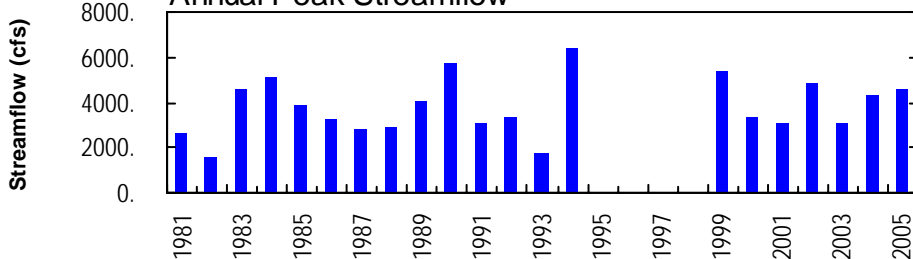
Annual Mean Streamflow



Annual Minimum 7-Day Average Streamflow



Annual Peak Streamflow



NO PHOTOS AVAILABLE FOR THIS SITE