



2005 Water Year
Southeast Region

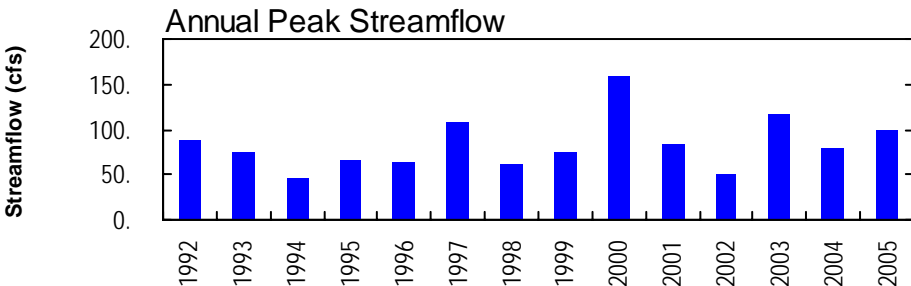
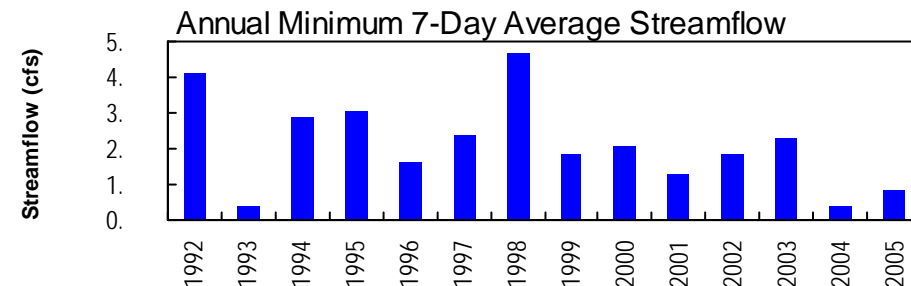
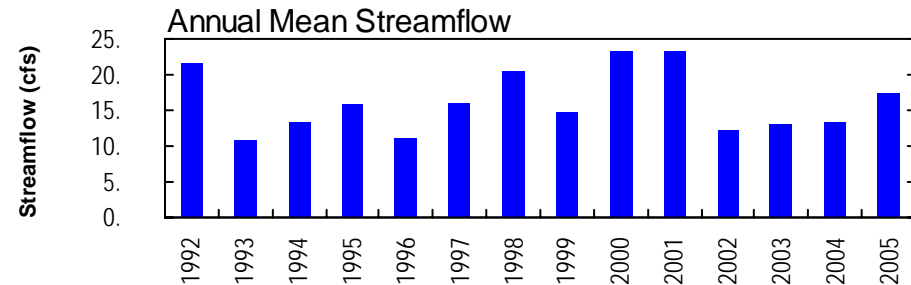
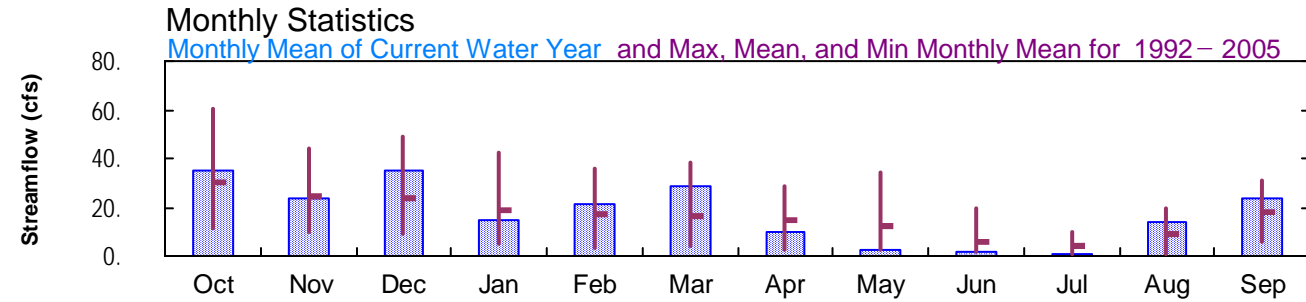
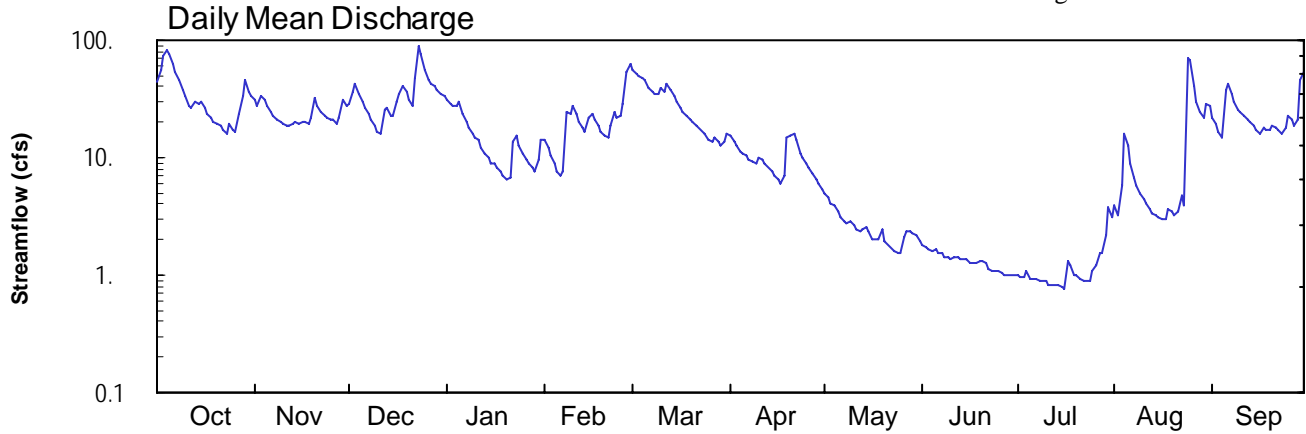
15129600 OPHIR CREEK NEAR YAKUTAT ALASKA

Latitude: 59° 31 ' 26"

Longitude: 139° 44 ' 37"

Hydrologic Unit Code: 19010401

Drainage Area: 2.5 mi²



NO PHOTOS AVAILABLE FOR THIS SITE