



2005 Water Year
Yukon Region

15493000 CHENA RIVER NEAR TWO RIVERS ALASKA

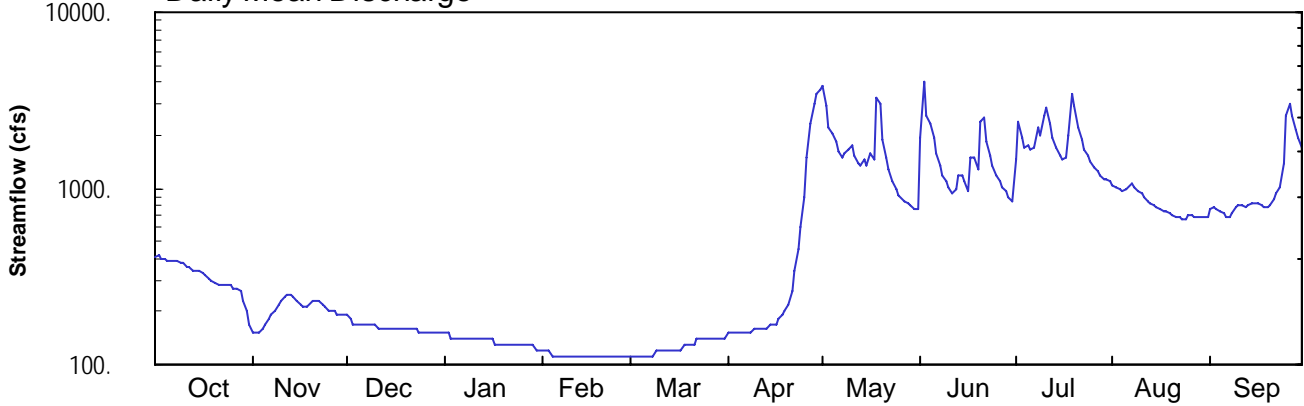
Latitude: 64° 54 ' 10"

Longitude: 146° 21 ' 25"

Hydrologic Unit Code: 19040506

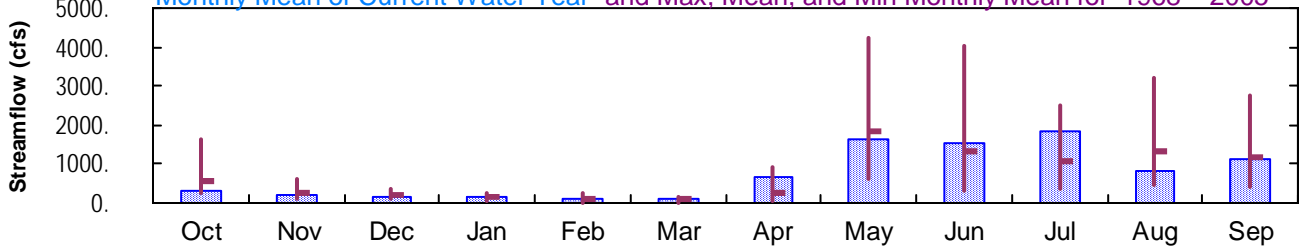
Drainage Area: 937. mi²

Daily Mean Discharge

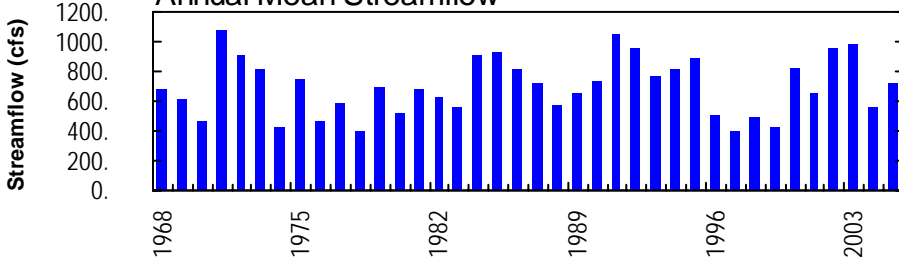


Monthly Statistics

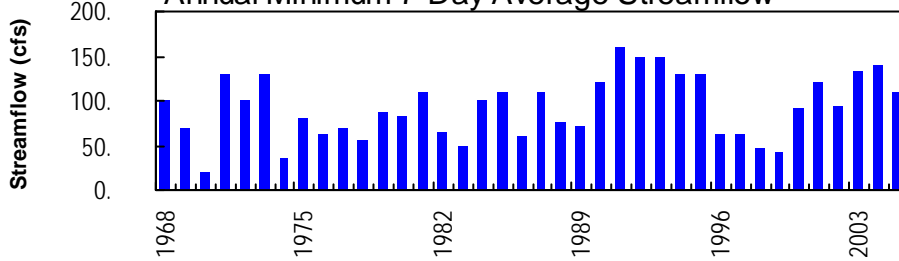
Monthly Mean of Current Water Year and Max, Mean, and Min Monthly Mean for 1968 – 2005



Annual Mean Streamflow



Annual Minimum 7-Day Average Streamflow



Annual Peak Streamflow

