



2005 Water Year
Yukon Region

15564879 SLATE CREEK AT COLDFOOT ALASKA

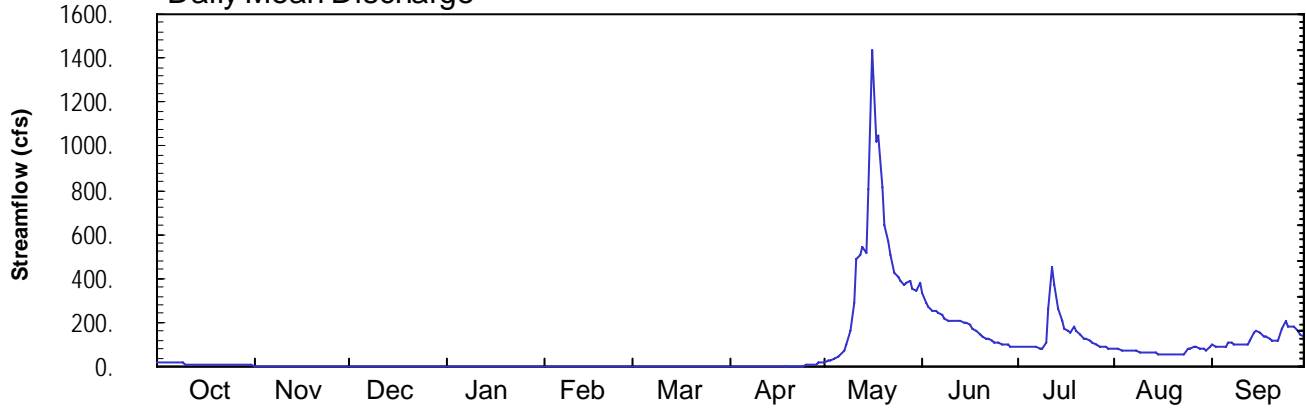
Latitude: 67° 15 ' 17"

Longitude: 150° 10 ' 24"

Hydrologic Unit Code: 19040601

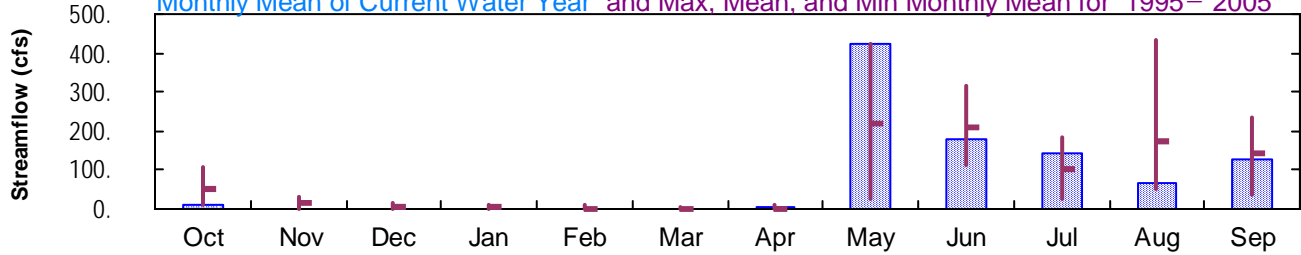
Drainage Area: 73.4 mi²

Daily Mean Discharge

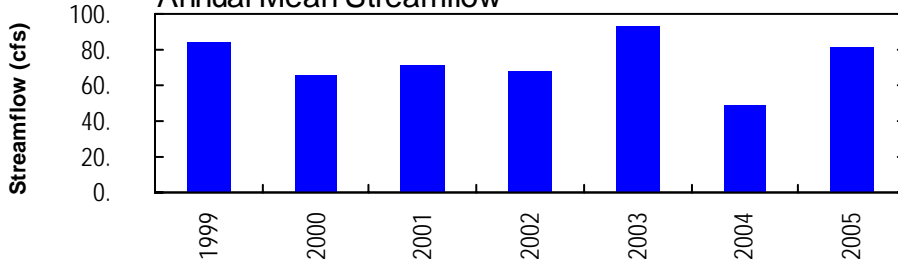


Monthly Statistics

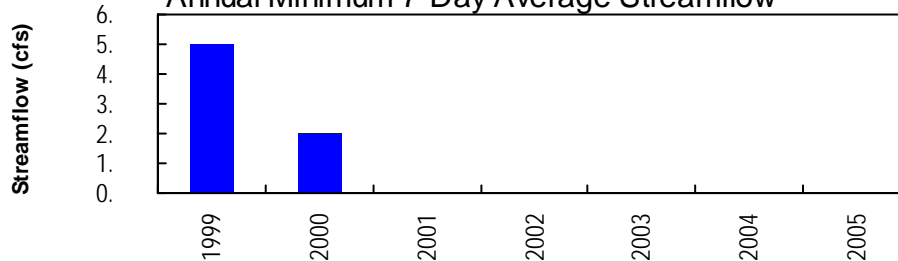
Monthly Mean of Current Water Year and Max, Mean, and Min Monthly Mean for 1995–2005



Annual Mean Streamflow



Annual Minimum 7-Day Average Streamflow



Annual Peak Streamflow

