PREPARED IN COOPERATION WITH THE
STATE OF WASHINGTON DEPARTMENT OF ECOLOGY

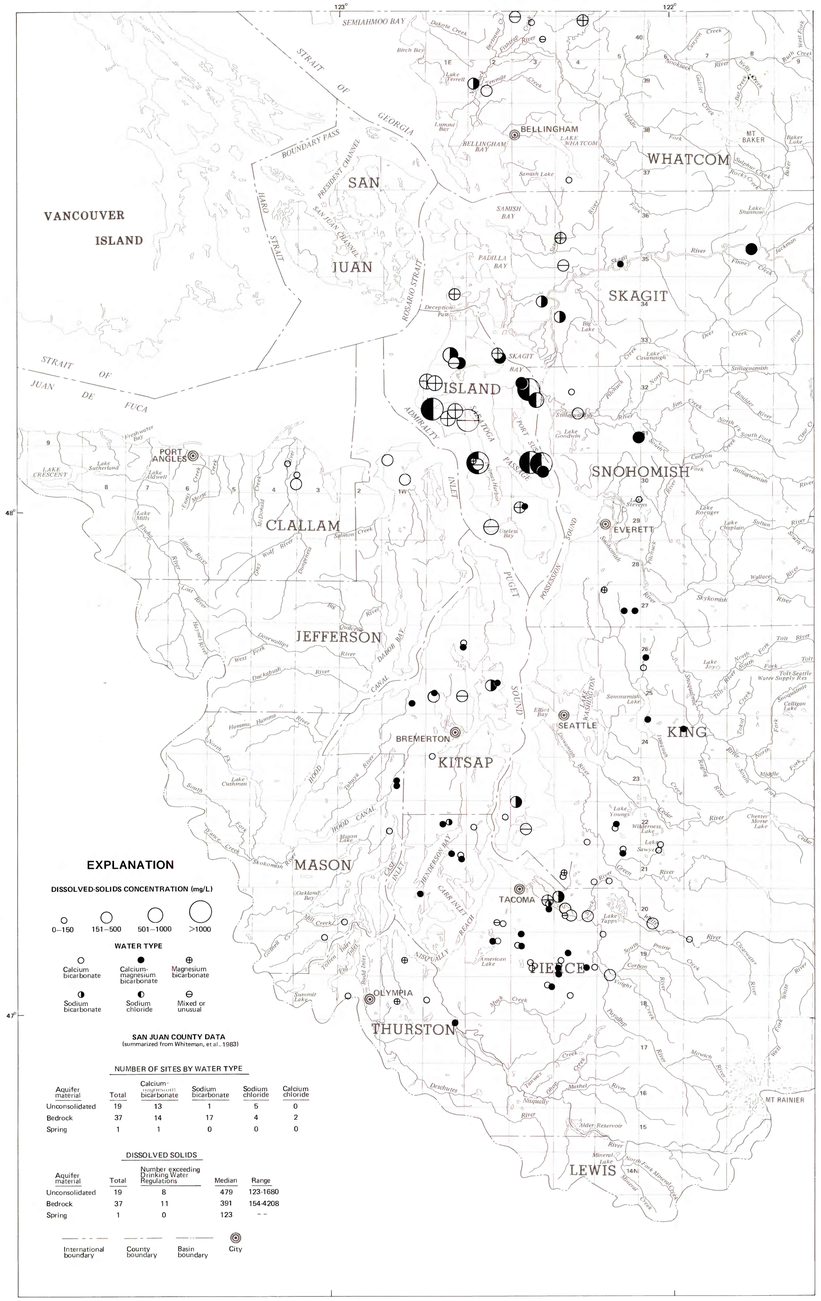

WATER TYPES AND CONCENTRATIONS OF DISSOLVED SOLIDS

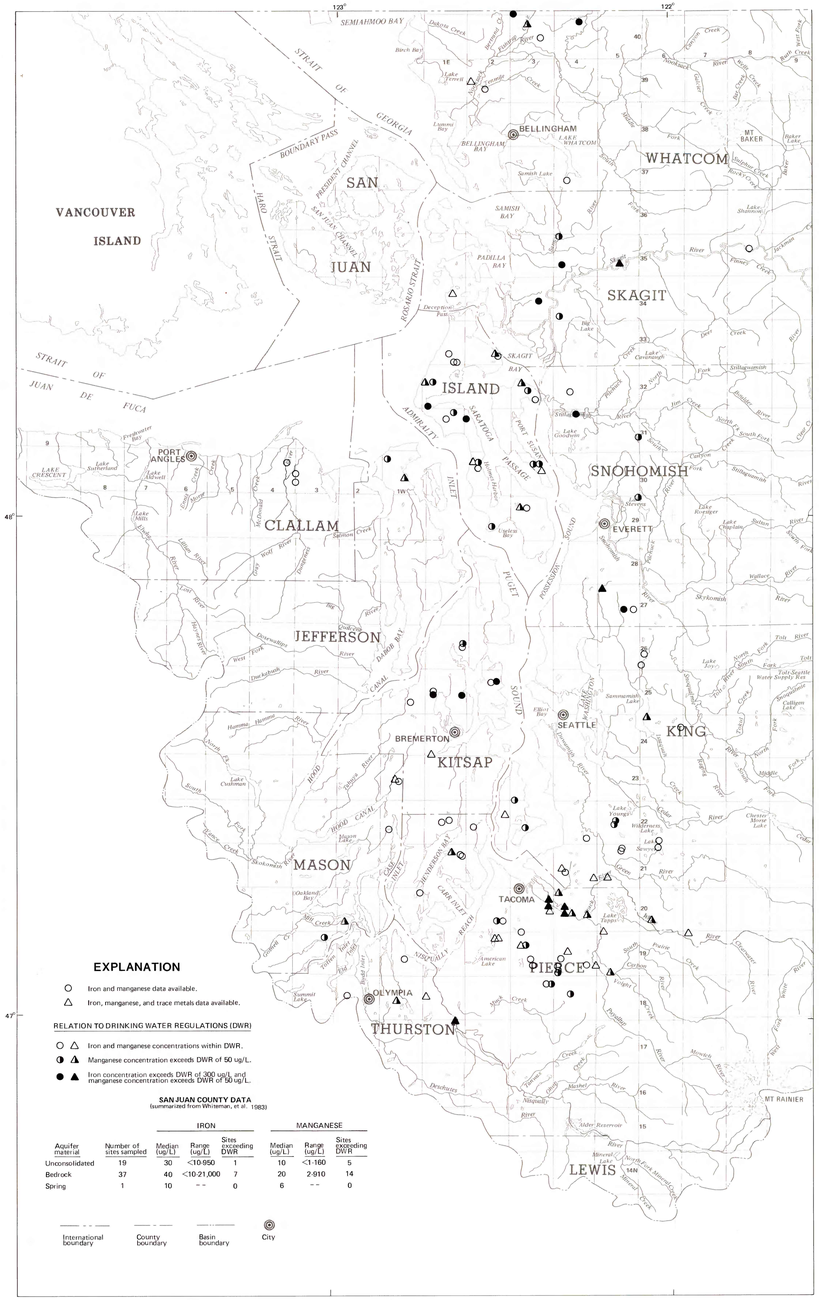

CONCENTRATIONS OF IRON, MANGANESE, AND TRACE METALS

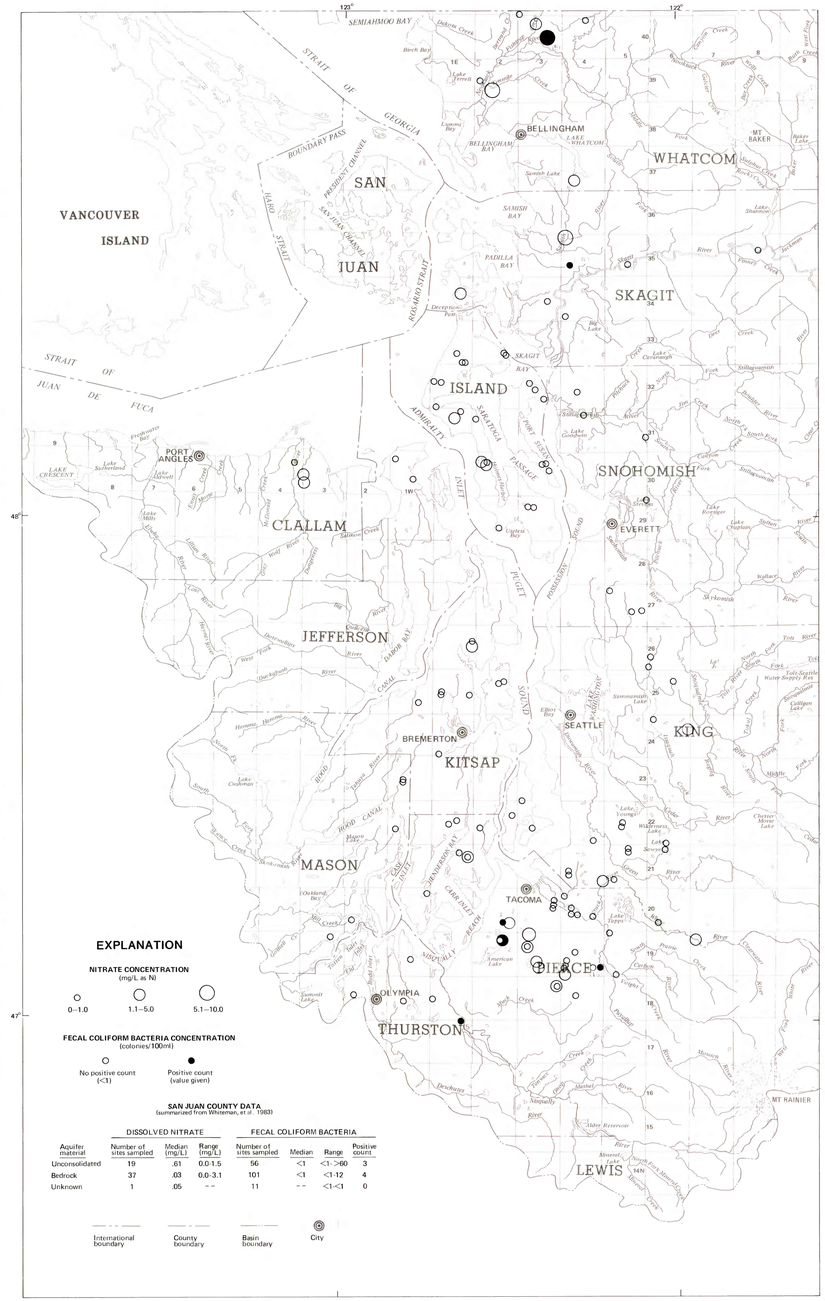

CONCENTRATIONS OF NITRATE AND FECAL-COLIFORM BACTERIA

Base modified from U.S. Geological Survey
State of Washington base map, 1:500,000, 1968.

GROUND-WATER QUALITY DATA FOR THE PUGET SOUND REGION, WASHINGTON

SCALE 1:500,000

10 0 10 20 30 40 MILES

10 0 10 20 30 40 50 KILOMETERS