U. S. GEOLOGICAL SURVEY
GEORGE OTIS SMITH, DIRECTOR
STATE OF WASHINGTON
ERNEST LISTER, GOVERNOR
HENRY LANDES, STATE GEOLOGIST

PLAN AND PROFILE OF SULTAN RIVER ABOVE SULTAN, WASHINGTON

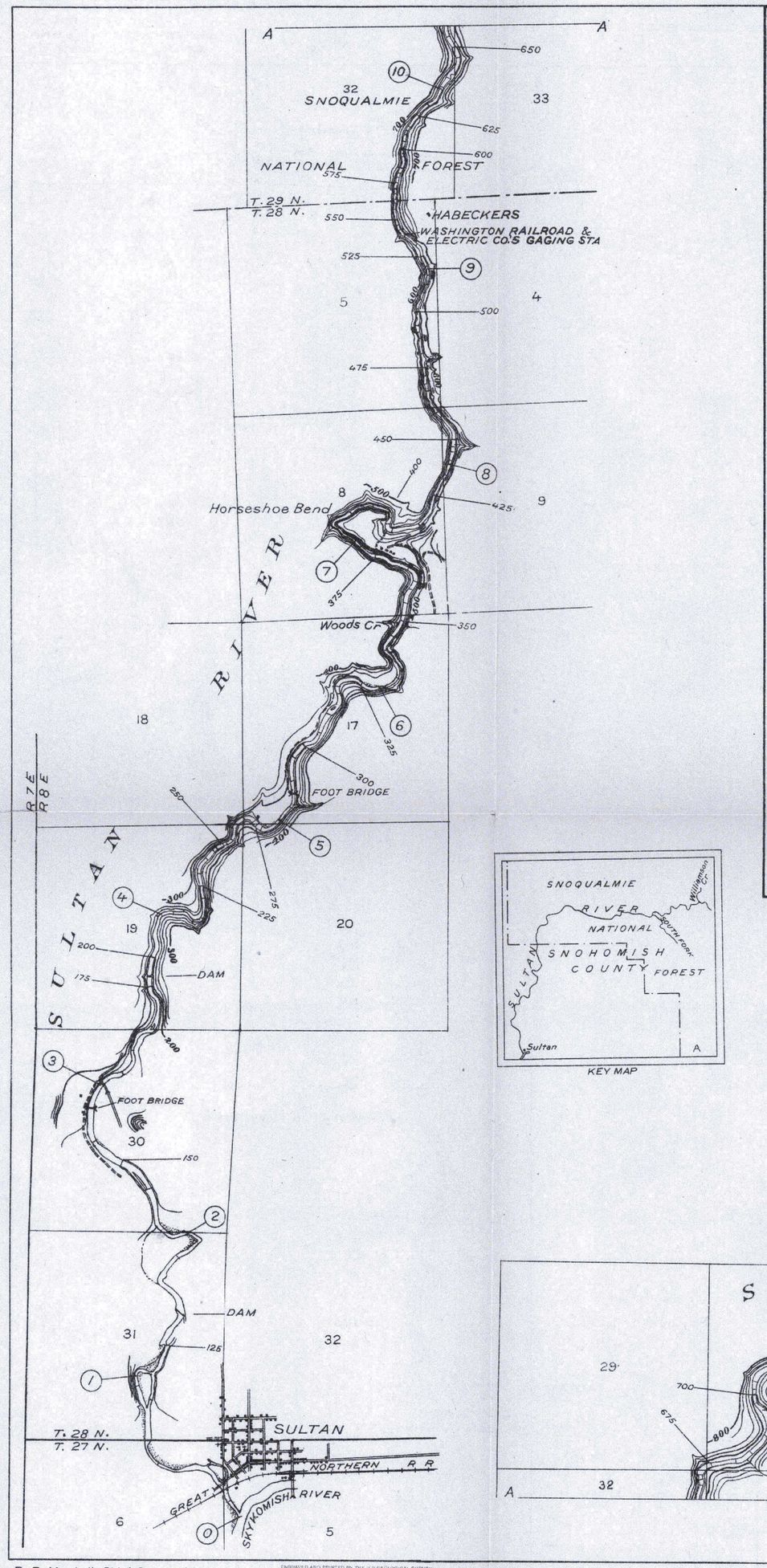

KEY MAP

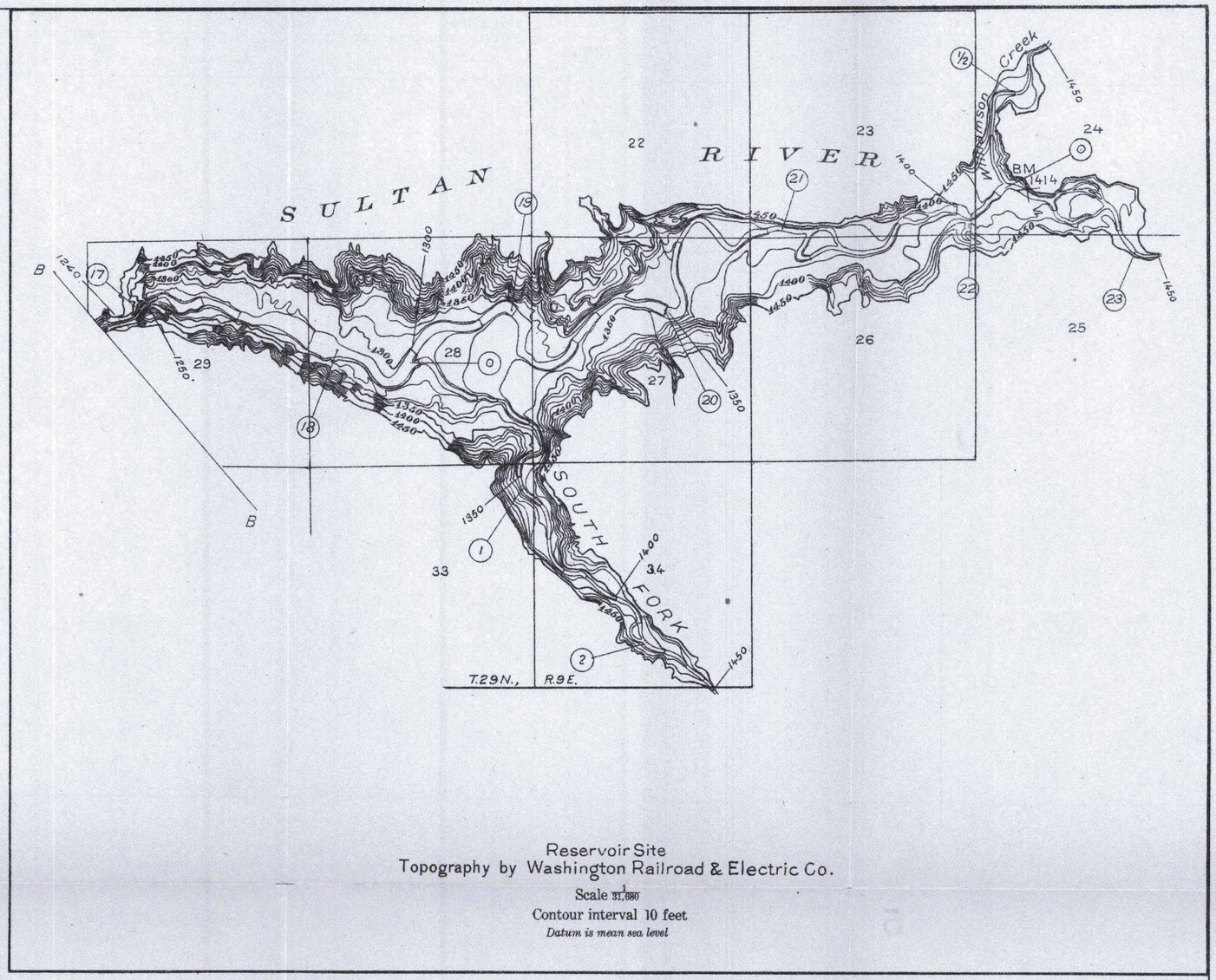

Reservoir Site
Topography by Washington Railroad & Electric Co.
Scale 1/31,680
Contour interval 10 feet
Datum is mean sea level

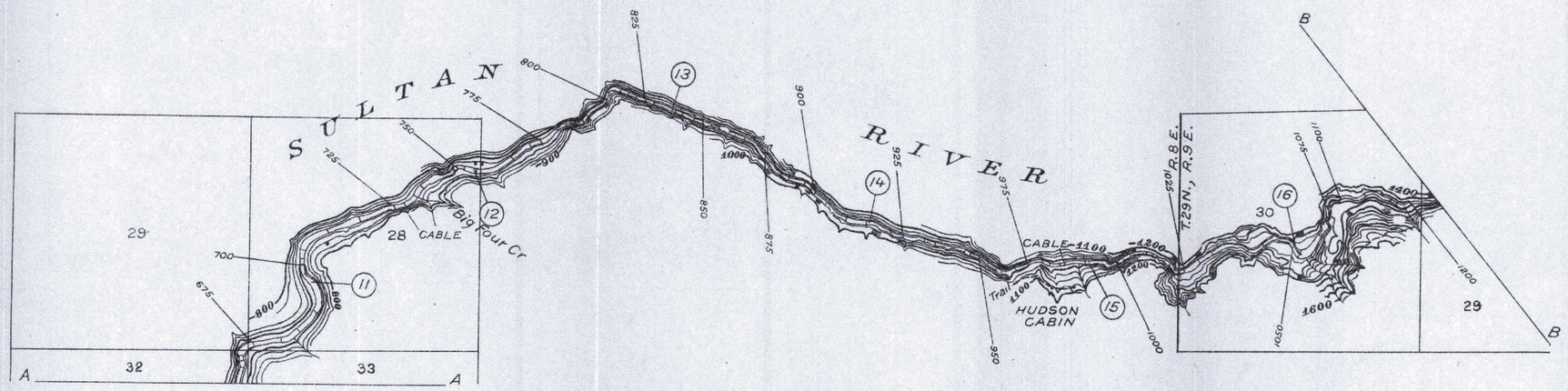

R. B. Marshall, Chief Geographer
T. G. Gerdine, Geographer in charge
Topography by A. J. Ogle
Surveyed in 1913
SURVEYED IN COOPERATION WITH THE STATE OF WASHINGTON

ENGRAVED AND PRINTED BY THE U.S. GEOLOGICAL SURVEY

DIAGRAM OF TOWNSHIP

6	5	4	3	2	1	
7	8	9	10	11	12	
18	17	16	15	14	13	
19	20	21	22	23	24	
30	29	28	27	26	25	
31	32	33	34	35	36	

Scale 1/31,680
1 0 1 2 Miles
4,000 2,000 0 4,000 8,000 Feet
1 0 1 2 Kilometers

Contour interval on land 25 feet
Contour interval on river surface 5 feet
Datum is mean sea level
1914

Subject to adjustment

23°
TRUE NORTH
MAGNETIC NORTH
APPROXIMATE MEAN DECLINATION 1913

2 SHEETS
(1 plan, 1 profile)