PLAN AND PROFILE OF HENRYS FORK ABOVE ST. ANTHONY AND OUTLET OF HENRYS LAKE, IDAHO

SHEET H

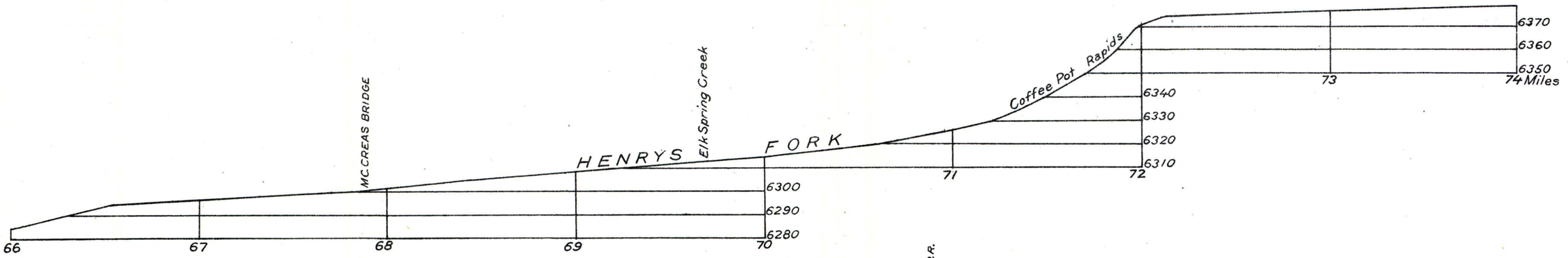

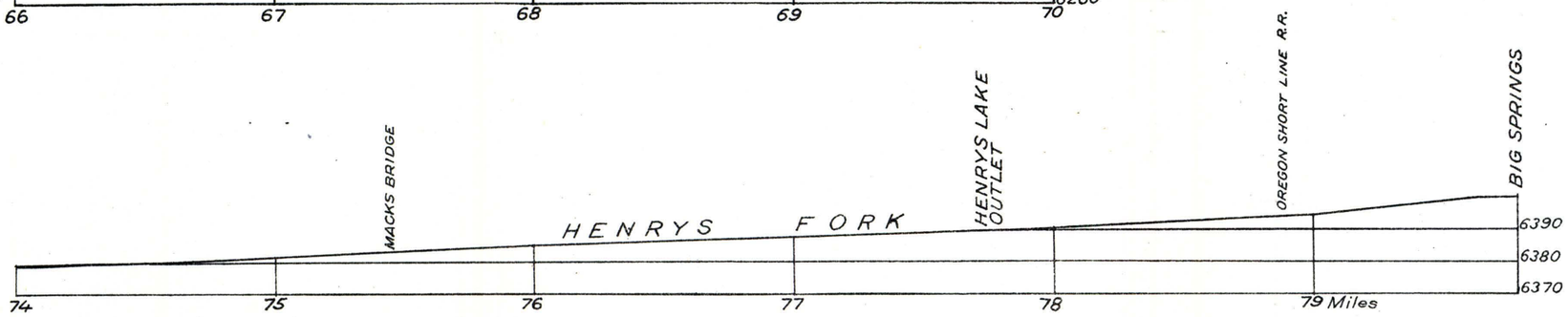

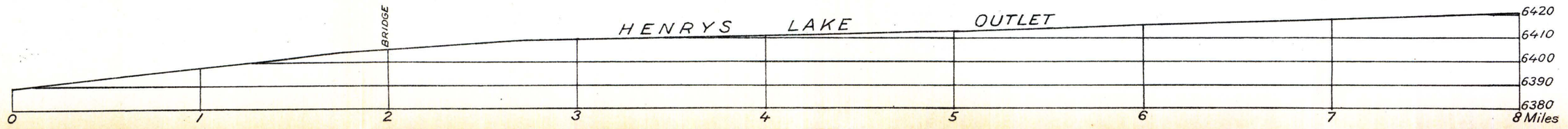

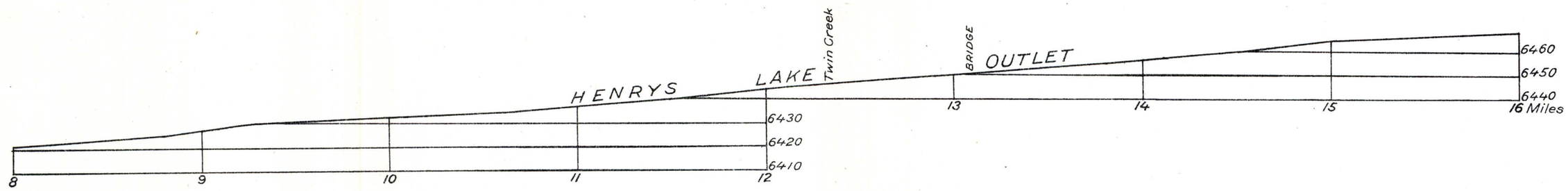

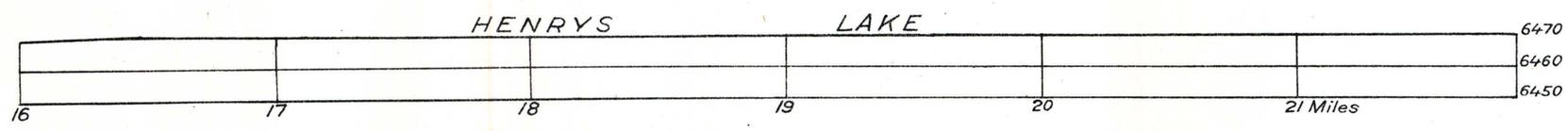

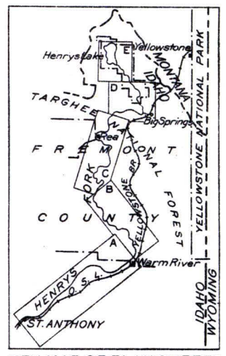

KEY MAP OF PLAN SHEETS

ENGRAVED AND PRINTED BY THE U.S. GEOLOGICAL SURVEY

R. B. Marshall, Chief Geographer
T. G. Gerdine, Geographer in charge
Topography by C. G. Anderson and U. S. Reclamation Service
Surveyed in 1915

Scale $\frac{1}{31,680}$

1 0 1 2 Miles

4,000 2,000 0 4,000 8,000 Feet

1 0 1 2 Kilometers

Vertical scale 1 inch = 40 feet
Datum is mean sea level
1916

Subject to adjustment

8 SHEETS
(5 plans, 3 profiles)