U.S. DEPARTMENT OF THE INTERIOR
U.S. GEOLOGICAL SURVEY

STRUCTURE SECTIONS OF THE LOS GATOS QUADRANGLE

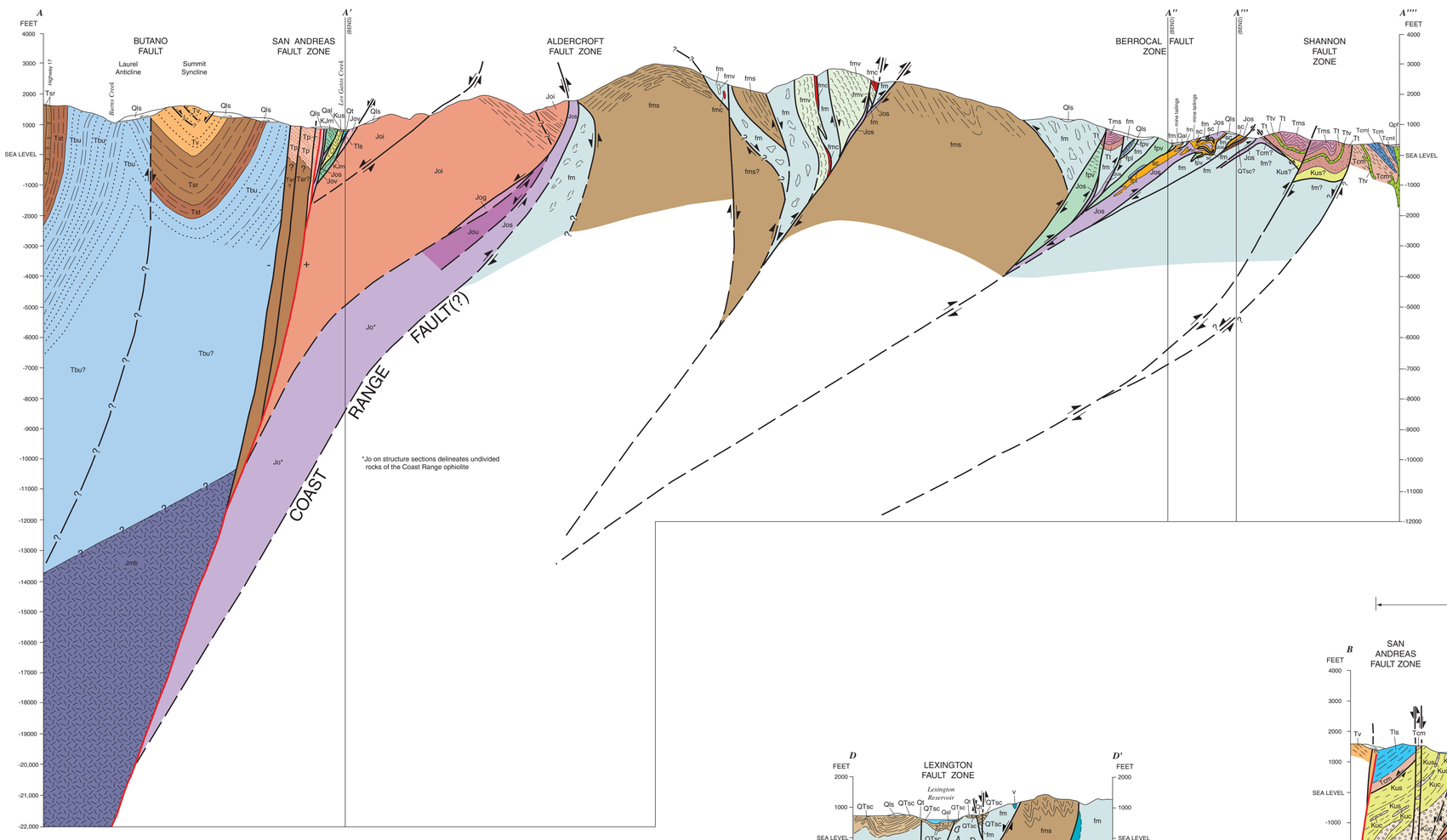

EXPLANATION

Strike-slip fault—(-) Denotes block movement away from viewer; (+) denotes block movement toward viewer

Principal trace of the San Andreas fault—Dashed where approximate

Dip-slip fault—Arrows denote relative vertical motion of fault blocks

Surface location—Oil drill hole

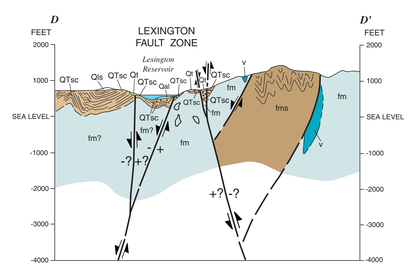

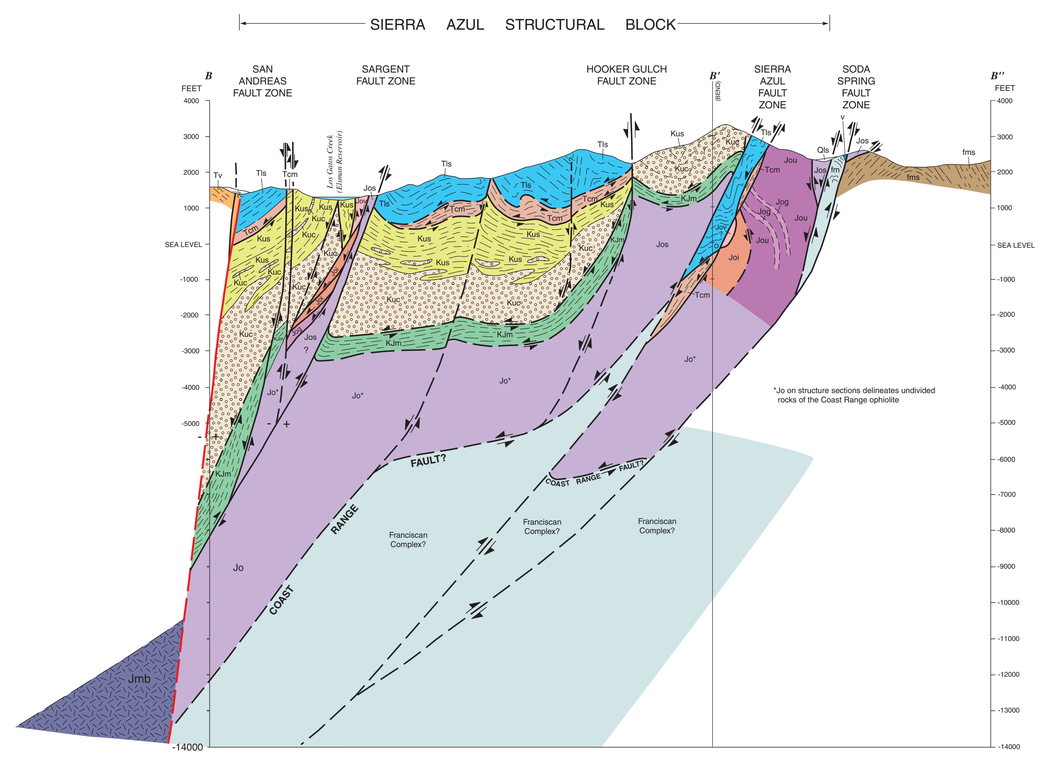

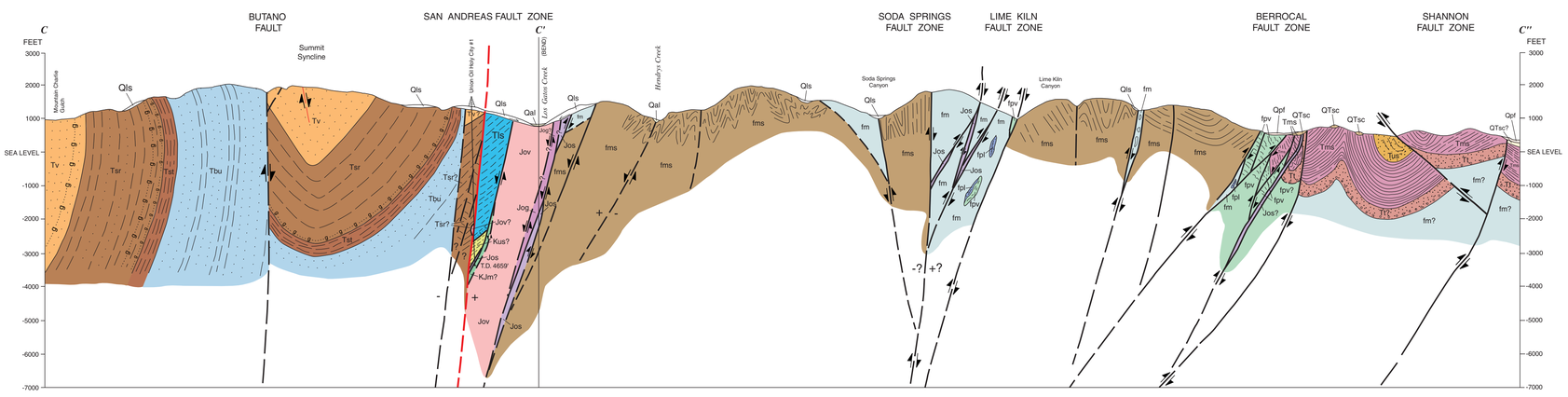

STRUCTURE SECTION OF THE SANTA TERESA HILLS QUADRANGLE

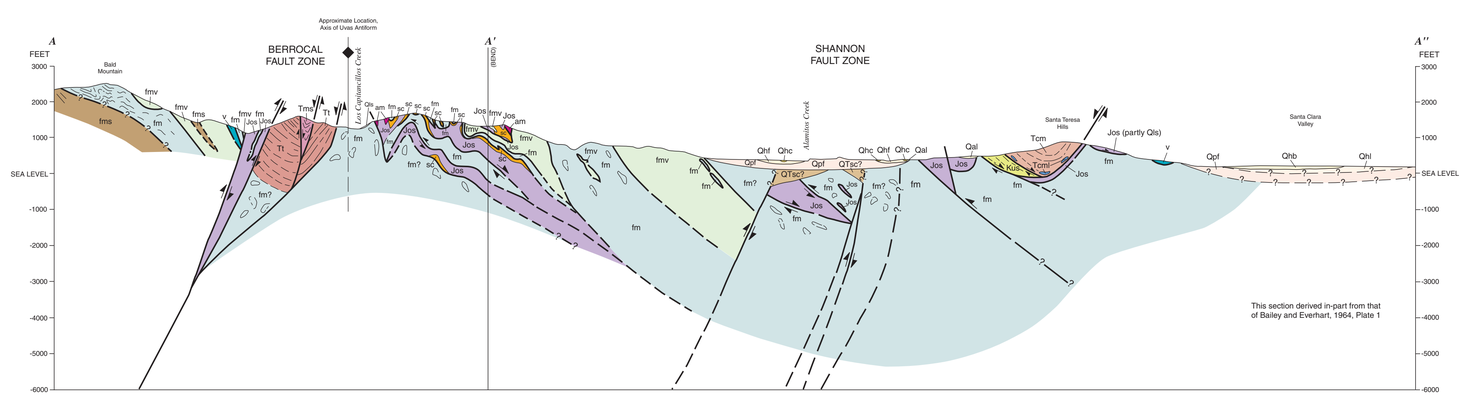

GEOLOGIC MAPS AND STRUCTURE SECTIONS OF THE SOUTHWESTERN SANTA CLARA VALLEY AND SOUTHERN SANTA CRUZ MOUNTAINS, SANTA CLARA AND SANTA CRUZ COUNTIES, CALIFORNIA

By
R.J. McLaughlin, J.C. Clark, E.E. Brabb, E.J. Helley, and C.J. Colón

2001

Edited by J.L. Zigler

Manuscript approved for publication July 20, 2001

Any use of trade, firm, or product names in this publication is for descriptive purposes only and does not imply endorsement by the U.S. Government.

This map was printed on an electronic plotter directly from digital files. Dimensional calibration may vary between electronic plotters and between X and Y directions on the same plotter, and paper may change size due to atmospheric conditions; therefore, scale and proportions may not be true on plots of this map.

For sale by U.S. Geological Survey, Information Services, Box 25286, Federal Center, Denver, CO 80225, 1-888-ASK-USGS

Digital files available on World Wide Web at
http://geopubs.wr.usgs.gov/map-mf/mf2373