






GEOLOGICAL MAP
OF THE
McALESTER-LEHIGH COALFIELD
(LEHIGH DISTRICT)
BY JOSEPH A. TAFF
1898

Scale 0 1/4 1/2 1 2 3 Miles

-  Boggy shale
-  Savanna sandstone
-  McAlester shale
-  Hartshorne sandstone
-  Coal Mines