








LEGEND

-  Merchantable timber under 2000 feet B.M. per acre
-  Merchantable timber 2000-5000 feet B.M. per acre
-  Merchantable timber 5000-10000 feet B.M. per acre
-  Scattering timber
-  Areas cut over

A.H. Thompson, Geographer.  
W.D. Johnson, Topographer in charge.  
Triangulation by W.S. Post.  
Topography by R.A. Farmer.  
Surveyed in 1891.

Scale 1:25000  
0 1 2 3 4 5 6 Miles  
Contour interval 50 feet.

Henry Gannett, Geographer in charge.  
H.S. Graves, Forester.