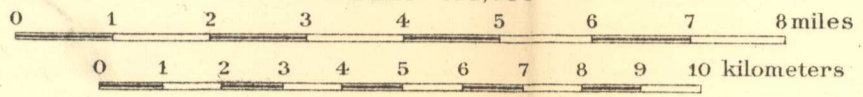


MAP OF YAMPA COAL FIELD

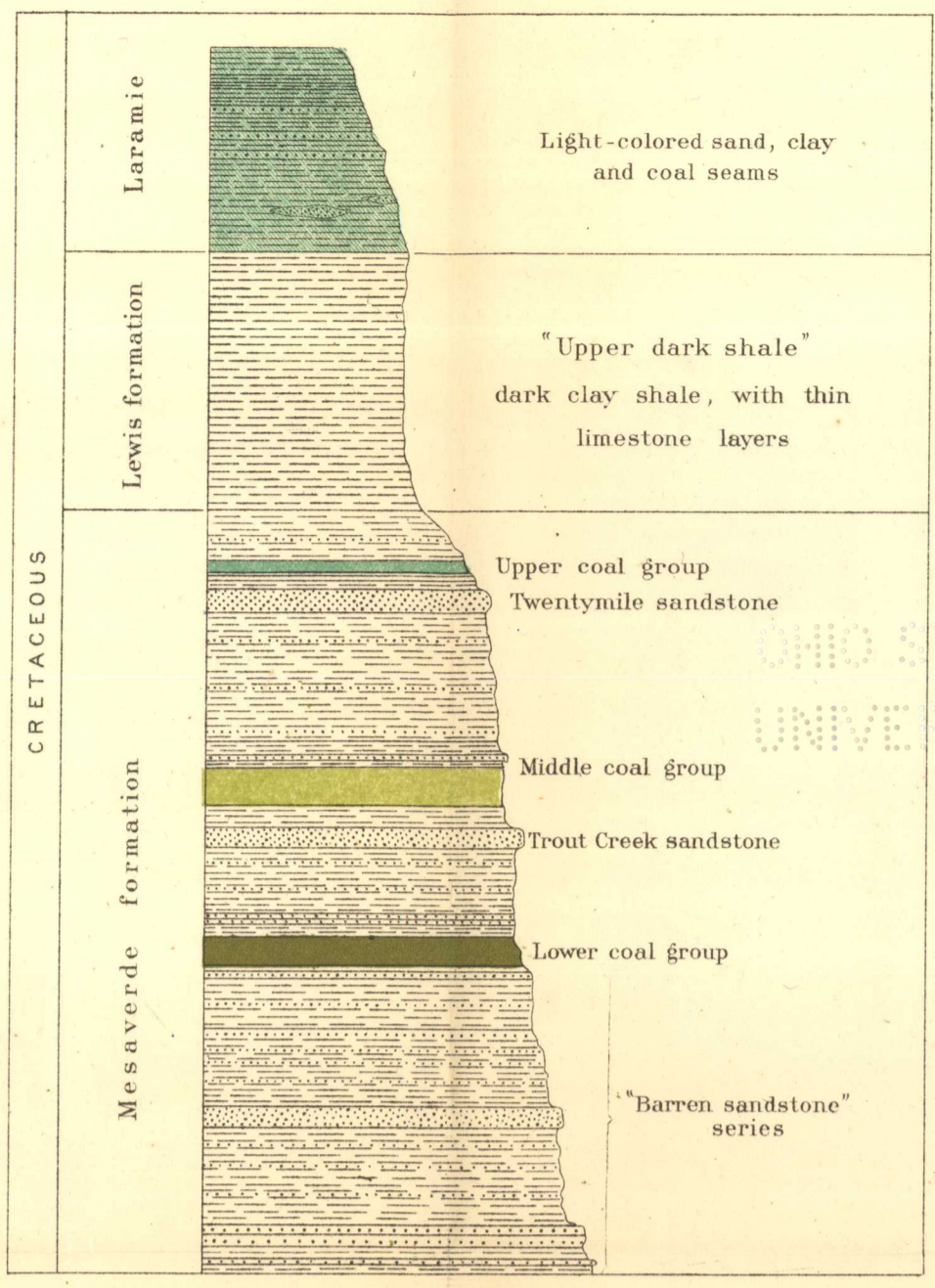
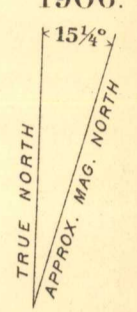
ROUTT COUNTY, COLORADO

BY N. M. FENNEMAN AND H. S. GALE

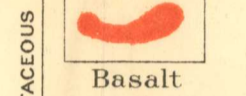
Scale 1:250,000



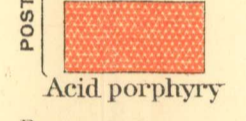
Contour interval 100 feet
Datum is mean sea level,
based on D.N.W. & P. Ry. levels
1906.



ERUPTIVES

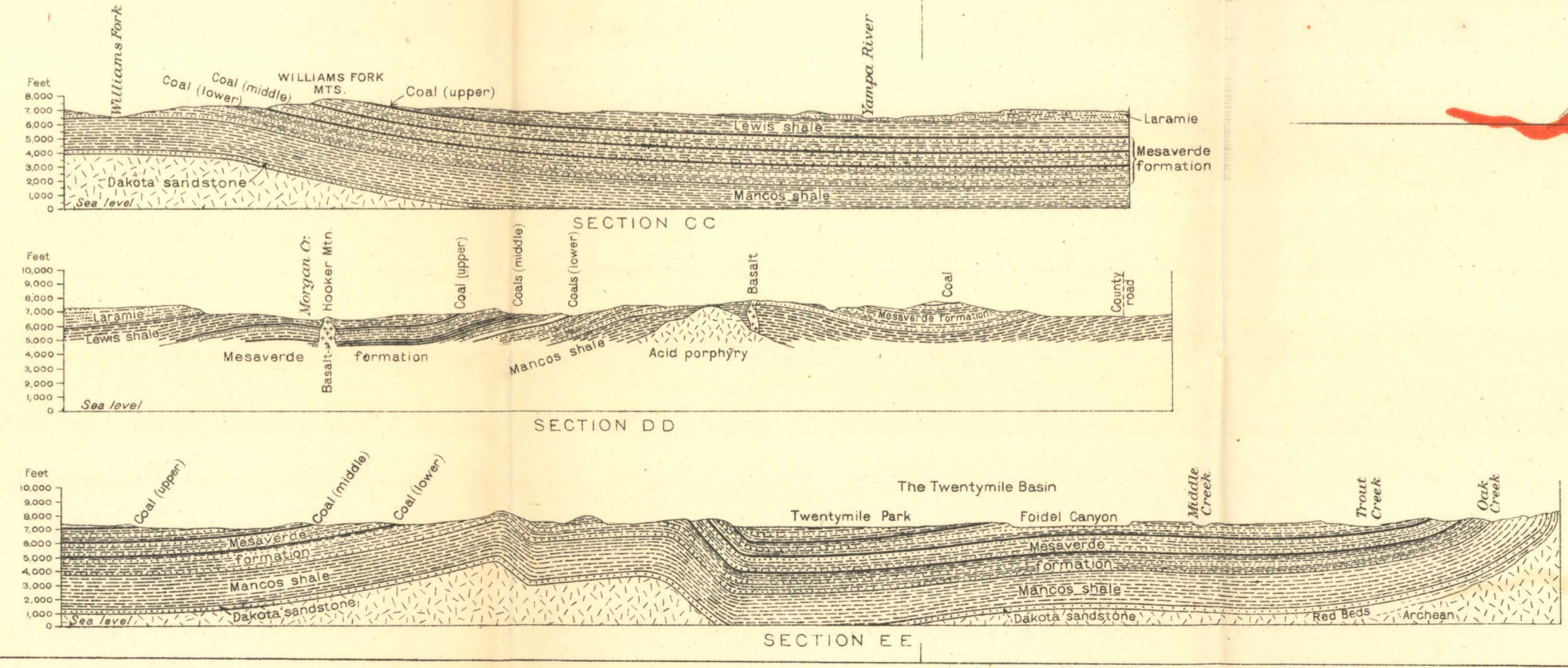
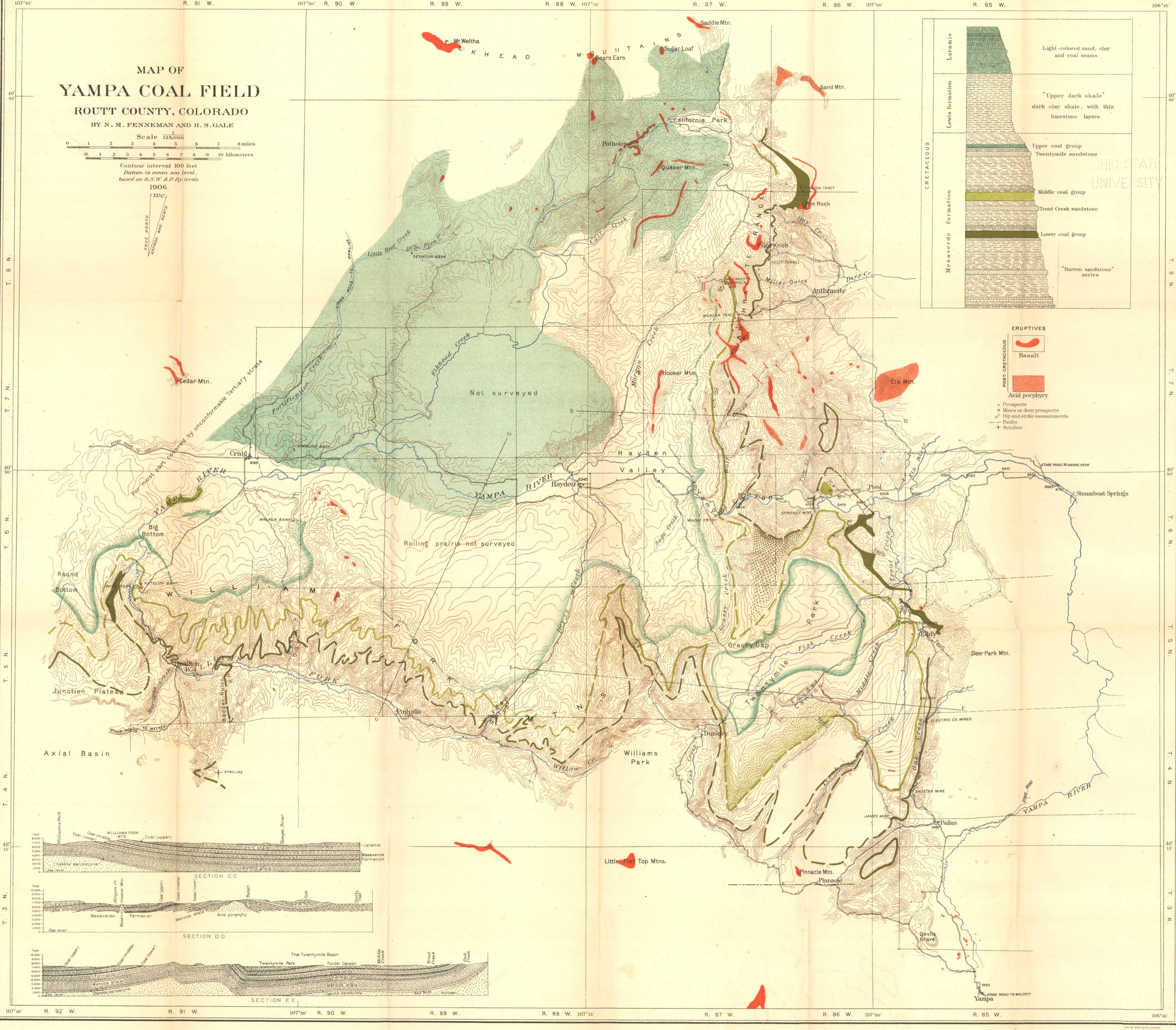


Basalt



Acid porphyry

x Prospects
x Mines or deep prospects
Dip and strike measurements
Faults
Syncline



OHIO STATE UNIVERSITY